



**Bersted Parish Council**

**Neighbourhood Plan Survey 2014 -  
Results**

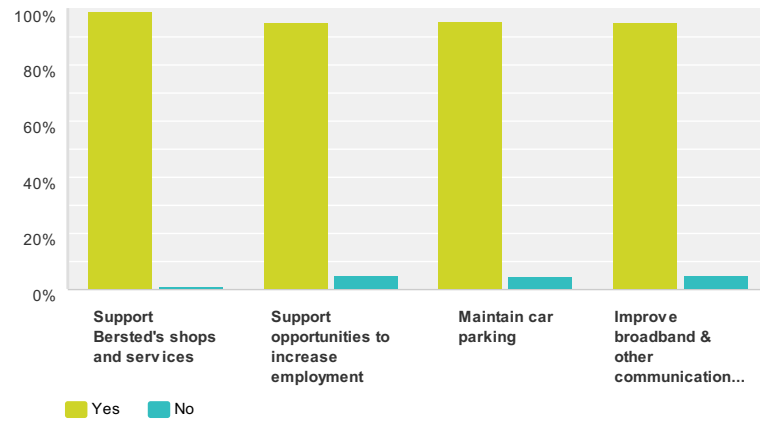
The Bersted Neighbourhood Plan Group undertook a survey of all Bersted residents and businesses in April 2014.

Around 4300 were posted with a pre-paid response envelope included. 691 responses were received which represents a 16% response rate.

## Bersted Neighbourhood Development Plan 2014-2029

### Q1 Employment and retail areas are key to the vitality and sustainability of the Parish. Do you agree with a Plan which seeks to:

Answered: 679 Skipped: 12

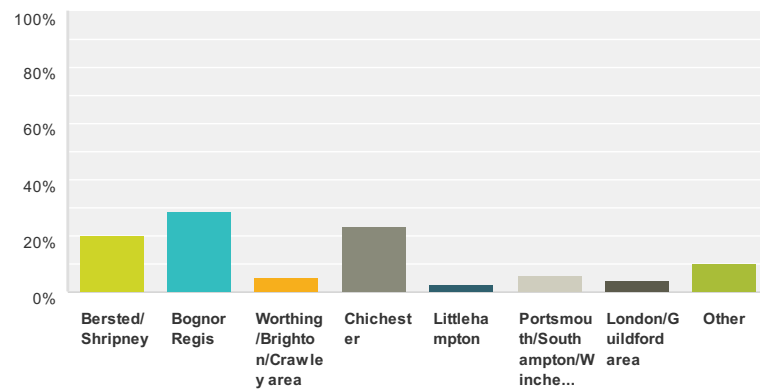


	Yes	No	Total
Support Bersted's shops and services	99.10% 658	0.90% 6	664
Support opportunities to increase employment	94.88% 612	5.12% 33	645
Maintain car parking	95.29% 607	4.71% 30	637
Improve broadband & other communication links	95.04% 594	4.96% 31	625

## Bersted Neighbourhood Development Plan 2014-2029

### Q2 If you work, where is your job based

Answered: 371 Skipped: 320

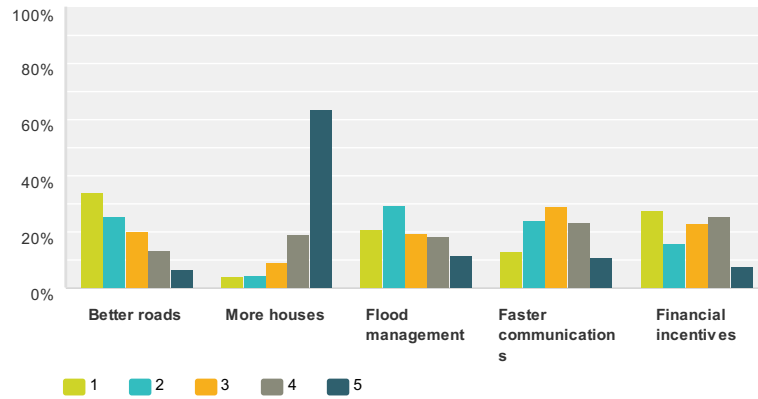


Answer Choices	Responses
Bersted/Shripney	20.22% 75
Bognor Regis	28.30% 105
Worthing/Brighton/Crawley area	5.12% 19
Chichester	23.72% 88
Littlehampton	2.70% 10
Portsmouth/Southampton/Winchester area	5.93% 22
London/Guildford area	4.04% 15
Other	9.97% 37
<b>Total</b>	<b>371</b>

## Bersted Neighbourhood Development Plan 2014-2029

**Q3 In your opinion, what would be most effective to attract new employment?  
Please rank the following 1-5, where 1 is the most important and using each number only once:**

Answered: 556 Skipped: 135

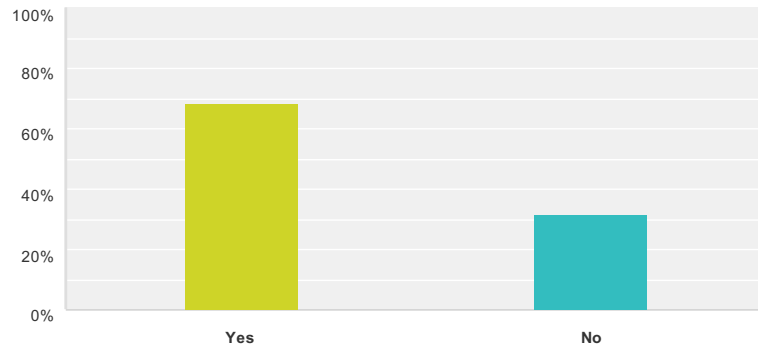


	1	2	3	4	5	Total	Average Ranking
Better roads	34.23% 190	25.59% 142	20.00% 111	13.51% 75	6.67% 37	555	3.67
More houses	4.14% 23	4.50% 25	8.81% 49	19.24% 107	63.31% 352	556	1.67
Flood management	21.08% 117	29.73% 165	19.46% 108	18.38% 102	11.35% 63	555	3.31
Faster communications	12.77% 71	23.92% 133	28.96% 161	23.38% 130	10.97% 61	556	3.04
Financial incentives	27.70% 154	16.19% 90	22.84% 127	25.54% 142	7.73% 43	556	3.31

## Bersted Neighbourhood Development Plan 2014-2029

### Q4 Do you consider there are enough shops in the Parish of Bersted?

Answered: 668 Skipped: 23

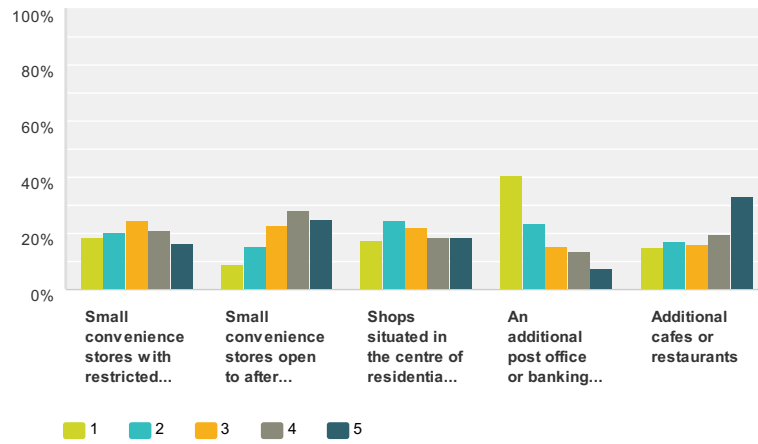


Answer Choices	Responses	
Yes	68.26%	456
No	31.74%	212
<b>Total</b>		<b>668</b>

## Bersted Neighbourhood Development Plan 2014-2029

**Q5 If no, please can you rank the following in order of importance where 1 is most important.**

Answered: 202 Skipped: 489

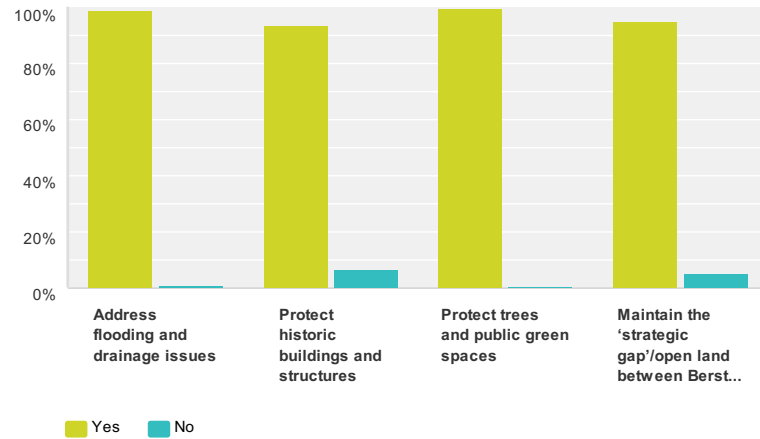


	1	2	3	4	5	Total	Average Ranking
Small convenience stores with restricted opening times	18.32% 37	20.30% 41	24.26% 49	20.79% 42	16.34% 33	202	3.03
Small convenience stores open to after 10.00pm	8.91% 18	15.35% 31	22.77% 46	28.22% 57	24.75% 50	202	2.55
Shops situated in the centre of residential estates	17.33% 35	24.26% 49	21.78% 44	18.32% 37	18.32% 37	202	3.04
An additional post office or banking facilities	40.59% 82	23.27% 47	15.35% 31	13.37% 27	7.43% 15	202	3.76
Additional cafes or restaurants	14.85% 30	16.83% 34	15.84% 32	19.31% 39	33.17% 67	202	2.61

## Bersted Neighbourhood Development Plan 2014-2029

### Q6 Environment and Sustainability The environment around us contributes to our sense of wellbeing and enjoyment of where we live. Do you agree with a Plan that seeks to:

Answered: 684 Skipped: 7



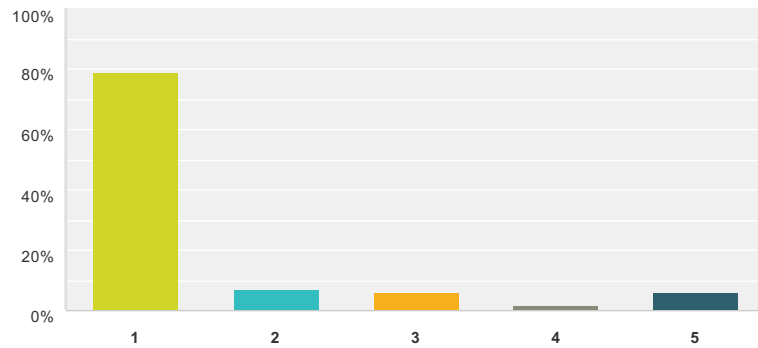
	Yes	No	Total
Address flooding and drainage issues	98.96% 668	1.04% 7	675
Protect historic buildings and structures	93.26% 595	6.74% 43	638
Protect trees and public green spaces	99.25% 662	0.75% 5	667
Maintain the 'strategic gap'/open land between Bersted and Chichester	95.03% 631	4.97% 33	664



## Bersted Neighbourhood Development Plan 2014-2029

**Q7 How important is it to retain green spaces within the Parish? Select 1 to 5 where 1 is most important:**

Answered: 673 Skipped: 18

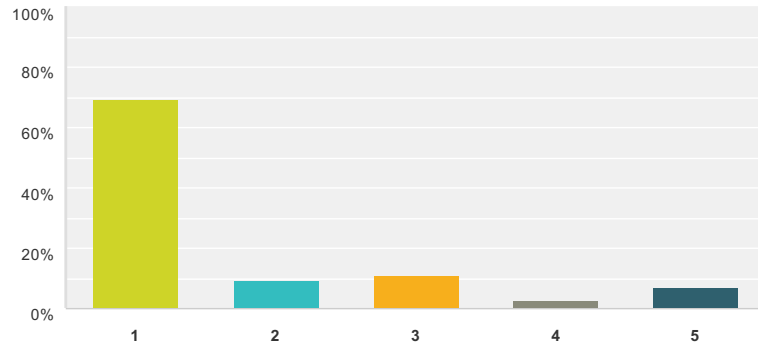


Answer Choices	Responses	
1	79.05%	532
2	7.13%	48
3	5.94%	40
4	1.78%	12
5	6.09%	41
<b>Total</b>		<b>673</b>

## Bersted Neighbourhood Development Plan 2014-2029

### Q8 How important is it to retain the strategic gap to the west of Bognor? Select 1 to 5 where 1 is most important

Answered: 666 Skipped: 25

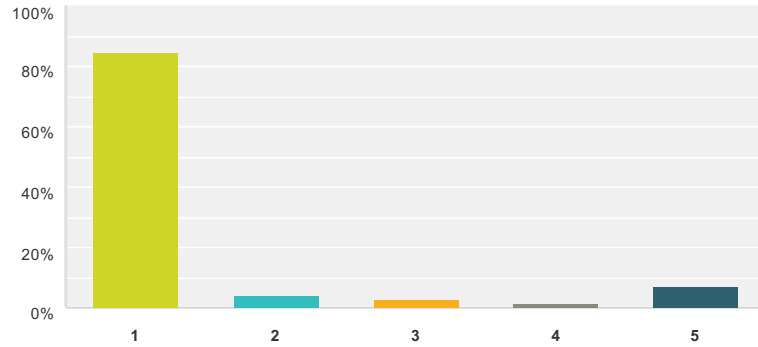


Answer Choices	Responses	
1	69.52%	463
2	9.16%	61
3	11.26%	75
4	3.00%	20
5	7.06%	47
<b>Total</b>		<b>666</b>

## Bersted Neighbourhood Development Plan 2014-2029

**Q9 Where areas are prone to flooding, how important is it that planning consent is only granted when flood management measures have been implemented and proved?  Please select 1 to 5 where 1 is most important:**

Answered: 666 Skipped: 25

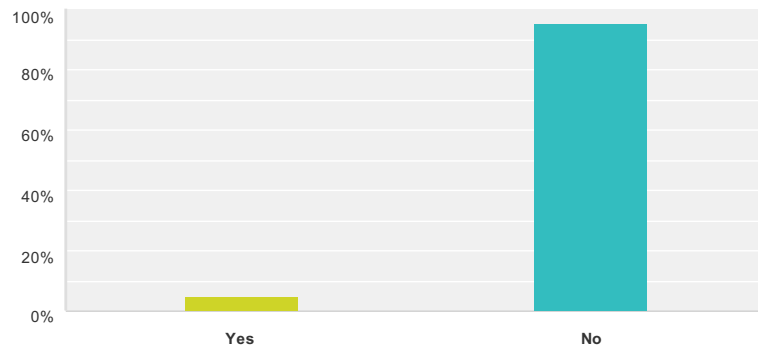


Answer Choices	Responses	
1	84.68%	564
2	4.20%	28
3	2.85%	19
4	1.20%	8
5	7.06%	47
<b>Total</b>		<b>666</b>

## Bersted Neighbourhood Development Plan 2014-2029

### Q10 Has your house been flooded?

Answered: 675 Skipped: 16



Answer Choices	Responses	
Yes	4.59%	31
No	95.41%	644
Total		675

### In which years did your property flood?

1973 to 2014 x 1

2010 x 2

2011 x 1

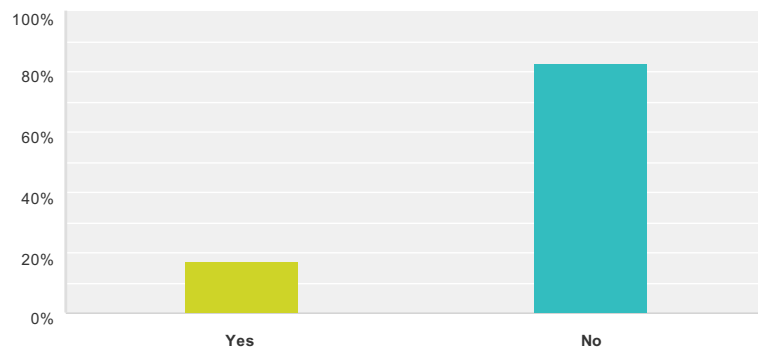
2012 x 15

2013 x 3

## Bersted Neighbourhood Development Plan 2014-2029

### Q11 Has your garden been flooded?

Answered: 666 Skipped: 25



Answer Choices	Responses	Count
Yes	17.42%	116
No	82.58%	550
<b>Total</b>		<b>666</b>

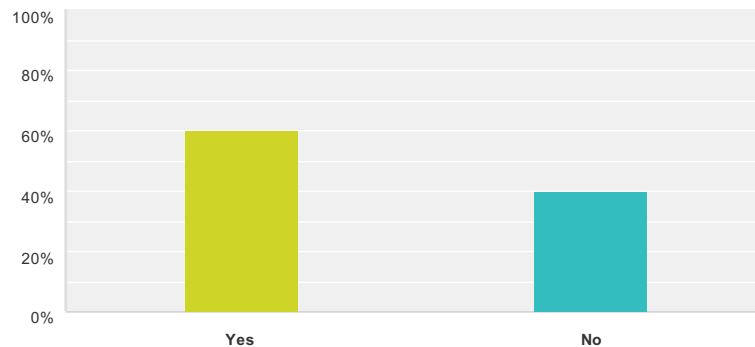
#### In which years

2010  
 2011 x 3  
 2012 x 37  
 2013 x 15  
 2014 x 8  
 2012,13,14  
 2012,13,14  
 04/01/2013  
 1973-2014.  
 1994 2013  
 2007, 2011, 2013/14.  
 2008, 2009, 2011,2012,2013  
 2010-2013  
 2011-2014  
 2011-2014  
 2011/2012/2013/2014  
 2012 2013  
 2012 2013  
 2012 2013 2014  
 2012 2014  
 2012, 2013, 2014  
 2012/13  
 2012/2013  
 2014, 2013, 2012, 2011 etc  
 All  
 Every year  
 Every year  
 Every year since 1972.  
 June 2012 - Winter 2013/14  
 This year and last 2013, 2014.  
 Whenever it rains

## Bersted Neighbourhood Development Plan 2014-2029

### Q12 Have any roads near your house been impassable?

Answered: 649 Skipped: 42



Answer Choices	Responses	Count
Yes	59.94%	389
No	40.06%	260
Total		649

#### Comments

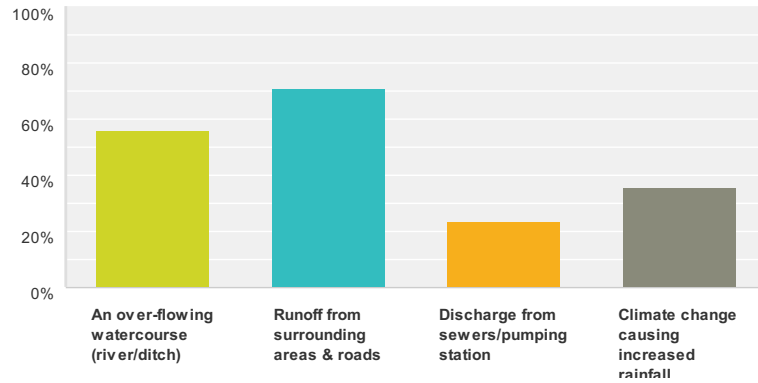
1987	2011, 2012, 2013, 2014.	
2007	2011,12,13,14 x 4	
2009	2011/2012/2013/2014	
2010	2012 1995	
02/03/2011	2012 2014 1987	
12/01/2011	2012 and 2014	
03/01/2012	2012 x 79	
04/01/2012	2012-2014 x 9	
06/01/2012	2012, 2013 and before.	
04/01/2013	2012, 2013 x 19	
04/01/2013	2012, 2014	
04/01/2013	2012, 2014.	
1973-2014.	2012,13,14 x 13	
1994 2012 2013	2012/2013/2014 x 7	
2014	2013 x 41	
1999-2000-2014	2013-2014 x 22	
2001 2013 2012	2013, 2012 etc.	
2006-2014	2013, 2012, 2011	
2007,2008,2009,2010	2013,2014 x 2	
0	2014 x 22	
2008 - 2014	2014, 2013, 2012, 2000, 2005? 2008?	
2009-2014 x 3	2014, 2013.	
2010-2013	A27 2007, 2012, 2014.	
2010-2014	A29	
2010-2014	A29 2013/2014	
2010. 2012.	A29 and A259	
2011 2012	All	
2011 2012 2013 x 2	Bersted	
2011 x 10	Even after work done. A29 Lidsey farm always.	
2011-2013	Every year x 5	
2011-2014 x 2		
		Flood: lower Bognor road. 2013-Garage fire. From 94 to 2013
		I live in Shripney what do you think!!
		If yes, in which years?
		Last Year
		Locally again this winter 2013-2014.
		Most recent years.
		mostly A29
		Nearly every year
		Not sure 3/4 years ago.
		Numerous incidents around Pink Pub
		Shripney 2014.
		SHRIPNEY LANE
		Shripney lane and A27.
		Shripney Road
		Shripney road every year.
		Shripney road.
		Shripney road.
		Shripney road. Every year for the past 4 or 5 to date.
		This year, last year
		This year.
		When ever their are floods Shripney road.
		When Flooded

## Bersted Neighbourhood Development Plan 2014-2029

Text

### Q13 In your opinion, where did the flood water come from? Please tick all that apply:

Answered: 556 Skipped: 135

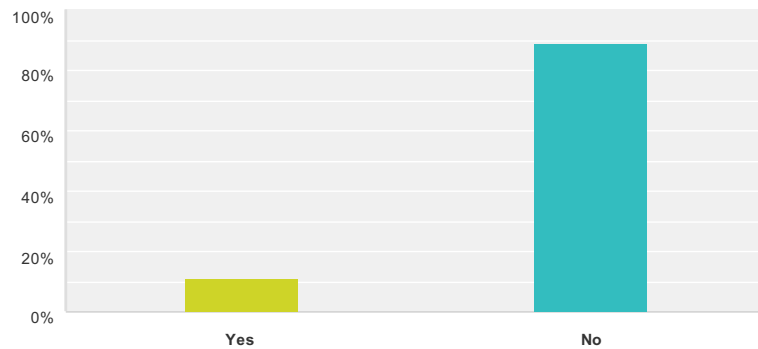


Answer Choices	Responses	
An over-flowing watercourse (river/ditch)	55.94%	311
Runoff from surrounding areas & roads	71.22%	396
Discharge from sewers/pumping station	23.38%	130
Climate change causing increased rainfall	35.25%	196
<b>Total Respondents: 556</b>		

## Bersted Neighbourhood Development Plan 2014-2029

### Q14 Have the sewers backed up in your house?

Answered: 662 Skipped: 29



Answer Choices	Responses
Yes	11.03% 73
No	88.97% 589
<b>Total</b>	<b>662</b>

**If so, in which years?**

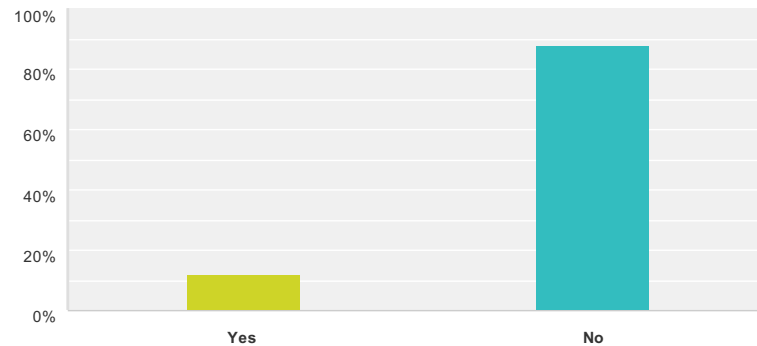
- 2004
- 2009
- 2011
- 2011
- 2012 x 10
- 2013 x 7
- 2014 x 4
- 2012,13
- 11/01/2010
- 2008-2014
- 2009 2012 x 2
- 2011 2012 2013 x 3
- 2012 2013 x 2
- 2012 didn't over flow.
- 2012, 2013, 2014
- 2013 2014 x 2
- Every year since 1975.



## Bersted Neighbourhood Development Plan 2014-2029

### Q15 Has the pressure of water/sewage lifted sewer inspection covers in your garden or in your road?

Answered: 670 Skipped: 21



Answer Choices	Responses
Yes	12.09% 81
No	87.91% 589
<b>Total</b>	<b>670</b>

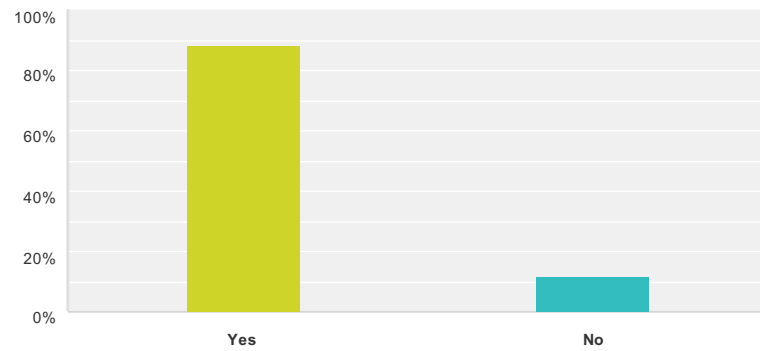
#### If yes, which years?

- 2011
- 2012 x 19
- 2013 x 5
- 2014 x 2
- 2010-2014
- 2011-2014
- 2011, 2012
- 2012 -2014
- 2012,2013
- 2013,2014
- Last year
- Most years since 2000
- Most years x 2

## Bersted Neighbourhood Development Plan 2014-2029

### Q16 Do you agree that there should be no development at all on flood plains?

Answered: 658 Skipped: 33

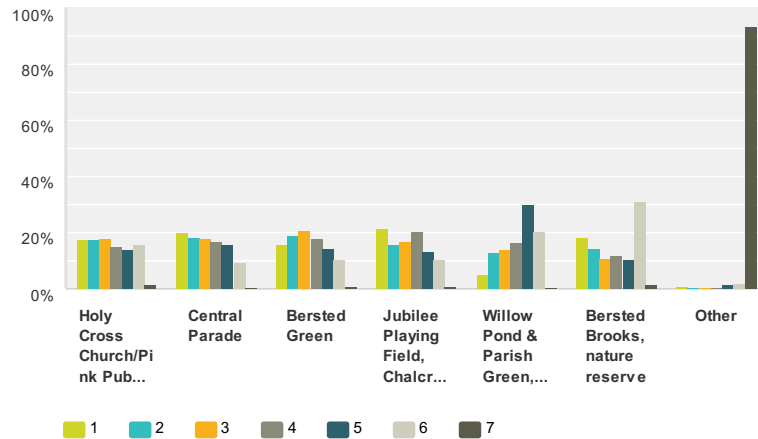


Answer Choices	Responses	
Yes	88.60%	583
No	11.40%	75
<b>Total</b>		<b>658</b>

## Bersted Neighbourhood Development Plan 2014-2029

**Q17 Of the following areas, please state which you most like to see developed as a community heart or focal point if money was available. Please rank 1-7 where, 1 is your favourite and using each number only once:**

Answered: 525 Skipped: 166



	1	2	3	4	5	6	7	Total	Average Ranking
Holy Cross Church/Pink Pub Crossroads	17.52% 92	17.71% 93	18.10% 95	15.24% 80	13.90% 73	15.81% 83	1.71% 9	525	4.55
Central Parade	20.00% 105	18.48% 97	18.10% 95	17.14% 90	16.19% 85	9.52% 50	0.57% 3	525	4.78
Bersted Green	16.03% 84	19.08% 100	21.18% 111	17.94% 94	14.69% 77	10.31% 54	0.76% 4	524	4.70
Jubilee Playing Field, Chalcraft Lane	21.33% 112	16.19% 85	16.95% 89	20.57% 108	13.33% 70	10.67% 56	0.95% 5	525	4.76
Willow Pond & Parish Green, North Bersted Street	5.15% 27	13.17% 69	14.12% 74	16.60% 87	29.77% 156	20.61% 108	0.57% 3	524	3.83
Bersted Brooks, nature reserve	18.70% 98	14.69% 77	11.07% 58	12.02% 63	10.69% 56	31.11% 163	1.72% 9	524	4.19
Other	1.15% 6	0.57% 3	0.38% 2	0.57% 3	1.53% 8	2.10% 11	93.70% 491	524	1.18

## Bersted Neighbourhood Development Plan 2014-2029

### Q18 If other, please specify

Answered: 43 Skipped: 648

A new area set especially for that task  
All Bersted childrens play areas  
Bersted Park Community Centre  
Bersted park community centre.  
Bognor Seafront  
Bognor Town  
Community heart? Focal point? Developed?  
Cycle path Rowan Way  
Demolish pink pub and replace the two roundabouts.  
Demolish pink pub, control traffic with roundabouts.  
Developed in what way?  
Do not see point of this question.  
Durban road Ind Est (jobs)  
Durleston Drive looks shabby.  
Fairland and Hazel Road  
Field by Chalcraft Lane - multiplex  
footpaths  
Hampshire Avenue Youth Club  
If other, please specify  
Jubilee Playing fields made more family friendly (Toilets, Climbing)  
Land Drainage  
More for children to do.  
More seats/benches.  
New housing development in North Bersted.  
New pub  
New to us, no idea.  
No other housing development  
No preference  
None of Above  
none of the above.  
None of these areas  
None.  
Not fussed  
not very familiar with these areas.  
Open-Ended Response  
Phoenix Centre and Arena, this is totally under used and always seems shut!!  
Road side fencing and verges.  
Rowan Way  
Rowan Way  
Shripney  
Site 6 nature reserve  
Somewhere for a small library?  
Tidy up entrance to North Bersted along from Pink Pub  
Trees and Neighbouring Estates  
We need more things that young people can do such as skate board park ect

## Bersted Neighbourhood Development Plan 2014-2029

**Q19 Please state any other area(s) you would like to nominate to have additional funds spent on it:**

Answered: 65 Skipped: 626

A29

aldingbourne rife, area south of rowan way.

all areas around Shop and fast food outlets as these are very often highly littered by materials from these outlets

All paths and roads

Areas that will improve quality of life.

Bersted Green Court

Bersted Green Court

Bersted green.

Bersted industrial area

Bognor Old Cinema

Bognor Seafront

Bognor town centre.

Bus service at the moment are sparse for town.

Chi road

Children's park on corner of Woodlands Rd and Rowan Way ( currently waste ground)

Cycle paths that link Bersted to Bognor.

Durlston Drive x 2

Foot paths

footpaths and medical centres.

free car parks. large firms to bring employment to the area. multinationals

Garden fences and gates rotten.

Improve quality of pavements and plant more tree hanging, baskets etc.

jubilee playing fields/ chalcroft lane

Junction at Hawthorn Road.

Keeping road surface's good, re-vamp shops (modernise) and create more job/business.

Lighting at night for Van Gogh Place! And road repairs for Van Gogh Place Please!

More ditches cleared

Near Sainsburys and Tesco

Need a public crossing near new estate

North Bersted Street Pavements - widening west side and leveling. Lay byes extended and stop parking on verges b'

Nothing for a 50 year old to do in Bersted.

Parking spaces for tenants in 'Whitways', so they are preserved and not mud areas.

Peir, Lego-land housing estate i.e (Trees estate)

Plant trees along the section of Rowan Way that runs between North Bersted Street and the new roundabout in Ro

Please state any other area(s) you would like to nominate to have additional funds spent on it:

Pot holes

Pot holes in North Bersted.

Present site of Bartons infant school-soon to move.

Provide parking by extending lay by outside North Bersted street

Provide proper hard-standing parking residential areas, instead of the quagmire the green verges used as a stop ga

Road outside my house! (Central avenue).

Roads and potholes.

Running few buses later so older people could go to a show in the evening.

Sewerage drains in roads cleaned out more often.

Shop and public house in Willows edge development.

Shripney

shripney road a29, main road all ways flooding and tesco car park.

Site to south of McDonalds.

skate park on seafront, pier, seafront

Skate park, Bognor cinema.

Star 1 bus (If only a limited service) to run on Sundays so elderly people who rely on them can get out and enjoy the sunny/dry weather (We hope)?

Stroud green Parking Areas off of Fairlands/ Hazel Road

Tesco Express on Chichester Road has no crossing yet and is dangerous to cross the road

The footpath from Sherwood road to north Bersted shops, in a shocking state especially from pedestrian crossing.

The pavements in green court drive and central avenue.

The roads in general, pot holes are horrendous.

The seafront

Town Centre

Town Centre.

Town centre. Sea front/pier.

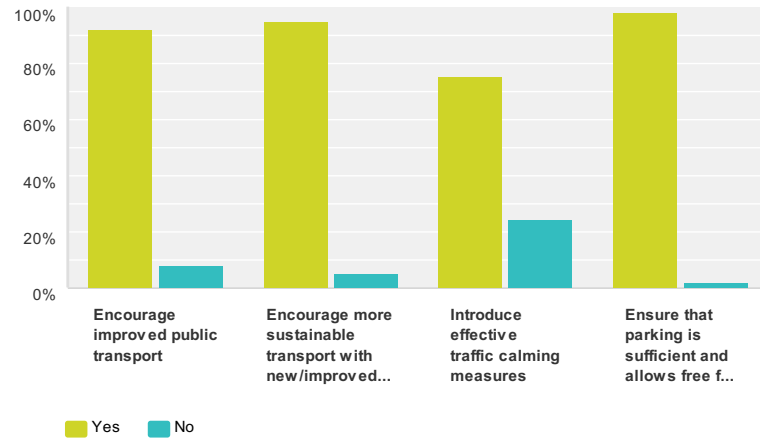
Traffic lights by Royal oak to cross safely from bus (700) etc. Always been very risky.

Would be good to see a play area for young children on Rowan way. Also enclosed bus stops on Rowan way.

## Bersted Neighbourhood Development Plan 2014-2029

**Q20 Getting Around Movement within and through the Parish is important to residents, visitors and for employment prospects.  Do you agree with a Plan that seeks to:**

Answered: 687 Skipped: 4

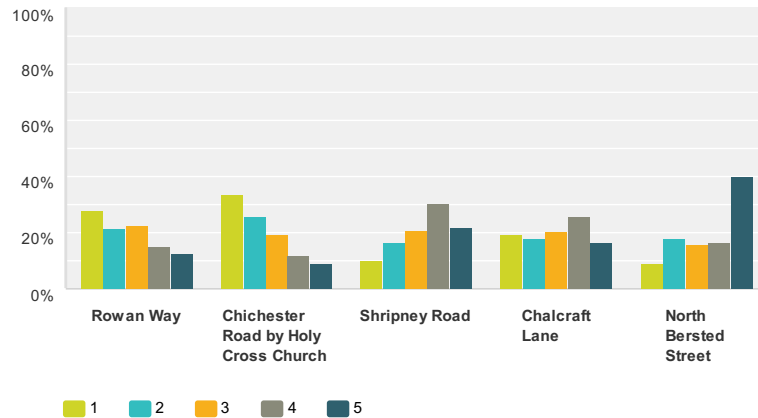


	Yes	No	Total
Encourage improved public transport	<b>92.23%</b> 605	<b>7.77%</b> 51	656
Encourage more sustainable transport with new/improved footpaths and cycleways	<b>94.82%</b> 622	<b>5.18%</b> 34	656
Introduce effective traffic calming measures	<b>75.50%</b> 490	<b>24.50%</b> 159	649
Ensure that parking is sufficient and allows free flow of traffic	<b>98.19%</b> 650	<b>1.81%</b> 12	662

## Bersted Neighbourhood Development Plan 2014-2029

**Q21 Are there any key routes in the Parish that you would like to nominate for traffic calming measures? Please rank the following areas from 1 to 5 where 1 is very concerned about traffic speed to 5 not concerned at all.**

Answered: 410 Skipped: 281



	1	2	3	4	5	Total	Average Ranking
Rowan Way	28.05% 115	21.46% 88	22.68% 93	15.12% 62	12.68% 52	410	3.37
Chichester Road by Holy Cross Church	33.66% 138	26.10% 107	19.51% 80	11.95% 49	8.78% 36	410	3.64
Shripney Road	10.00% 41	16.59% 68	20.98% 86	30.49% 125	21.95% 90	410	2.62
Chalcraft Lane	19.27% 79	17.80% 73	20.73% 85	25.85% 106	16.34% 67	410	2.98
North Bersted Street	9.02% 37	18.05% 74	16.10% 66	16.59% 68	40.24% 165	410	2.39



## Bersted Neighbourhood Development Plan 2014-2029

**Q22 Are there any other areas you would like to nominate for traffic calming measures? If yes please specify.**

Answered: 104 Skipped: 587

Any outside schools  
Ash Grove x 3  
Bedford Avenue is used as a cut through.  
Berghesdede Road  
Berghestede Street  
bersted road- used as a race track road.  
Central Avenue  
Central avenue  
Central Avenue and Newtown Avenue  
Central Drive  
Central Drive and Avenue  
CHICHESTER ROAD  
Chichester road  
Chichester Road between central avenue and Fairlands.  
Chichester road in general because of all amenities there.  
Chichester Road opposite Tesco Express  
Chichester road.  
Collyer Avenue/ Linden Road  
Corbishley rd and Orchard Way, plus all above 1-7 need crossings for safety of pedestrians  
Do not agree with traffic calming.  
Durlston Drive  
Durlston Drive Parking and access  
Fair lands  
Fairlands  
Fairlands calming structure that has been put in is not working. Traffic still racing through  
fairlands- the humps don't work as traffic goes through the middle.  
Fairlands, although they are in place they are not very well put in place.  
Fairlands, Hazel road, Corbishly road.  
Felpham way  
Frandon road.  
Greenwood Avenue  
Having considerate drivers.  
Hazel Road and Mansfield Road  
Hazel Road North Bersted  
Hospital roundabout needs looking at. People crossing through fast traffic.  
I don't think this is the issue, again if people were made to use their drives instead of the road, the flow of traffic w  
Junction of Greencourt Drive and Southway at school time.  
Laburnum Grove  
New roundabout is a racecourse.  
Newton Avenue  
Newtown avenue.

No, but parents driving at speed to schools need to slow down.

No.

No.

Nywood school and colliers.

One way consideration on Newtown Avenue.

Open-Ended Response

Our house backs onto Rowan way. With the new roundabout i think Rowan way would benifet from a pedestrian crc  
Pink Pub junction needs better traffic measures as double roundabout is dangerous.

Residential areas like Whitways.

Roundabout at Willows edge. No one looks when we come out of our estate numerous crashes missed.

Shripney new daul carrigeway

Shripney Lane

South Bersted Parade, Durlston Drive

speed restrictions and weight restrictions on narrow roads such as North Bersted street - this road is used by parents

Stroud Green

Stroud Green Estate

Stroud Green Estate & West Meads Drive

Stroud green estate.

The Boulevard etc.

The main road into Bognor from Chichester. I can take upto i hour to do this journey.

The New relief road when its open

The road into the community centre from Chalcraft lane.

Through Shripney village.

Vangoen place. Used as race track!

West head drive.

West Means Drive

West of Pink Pub before garage

Woodlands Road

Woodlands Road

WOODLANDS ROAD

Woodlands Road

Woodlands roads-it is a residential road that is used as a short cut by far too many!

Wooslands road and Van Gogh Place "my road".

yes ash grove

yes bergestede road

yes west mead drive

Yes, Central Avenue, Central Drive, Woodland Road

Yes, Whiteways

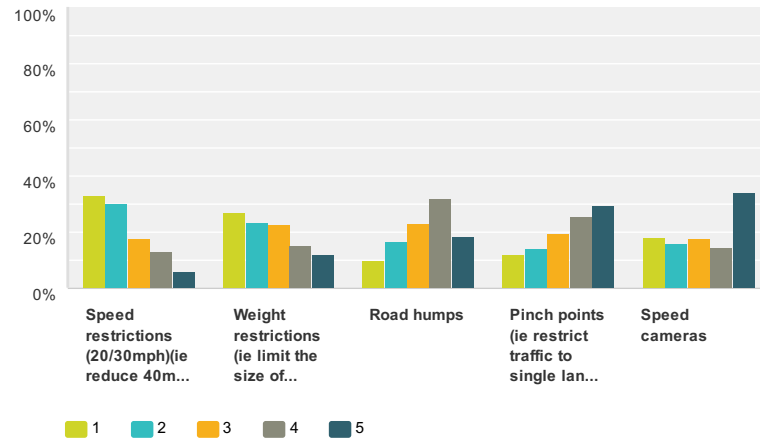
yes. central avenue

yes. elm tree close. double yellow to road but still used as a turning point.

## Bersted Neighbourhood Development Plan 2014-2029

**Q23 Please rank 1 to 5 the following traffic calming measures where you think 1 is the most effective and 5 the least and using each number only once.**

Answered: 533 Skipped: 158

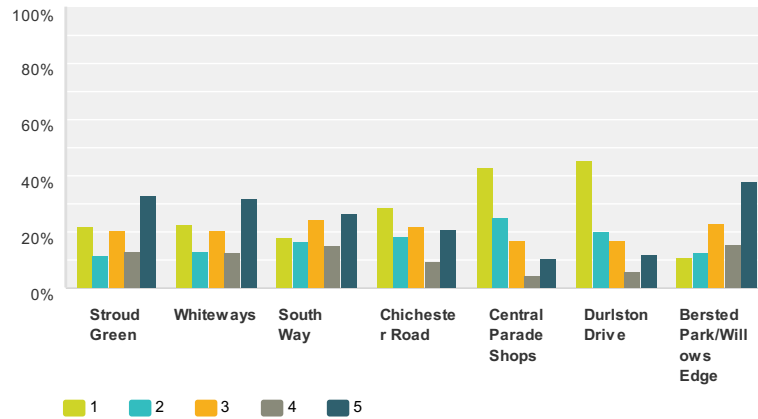


	1	2	3	4	5	Total	Average Ranking
Speed restrictions (20/30mph)(ie reduce 40mph to 30 and 30mph to 20)	32.83% 175	30.21% 161	17.64% 94	13.13% 70	6.19% 33	533	3.70
Weight restrictions (ie limit the size of vehicles using certain routes)	27.20% 145	23.26% 124	22.33% 119	15.01% 80	12.20% 65	533	3.38
Road humps	10.13% 54	16.51% 88	23.08% 123	31.89% 170	18.39% 98	533	2.68
Pinch points (ie restrict traffic to single lane at key places)	11.82% 63	13.88% 74	19.51% 104	25.33% 135	29.46% 157	533	2.53
Speed cameras	17.86% 95	16.17% 86	17.48% 93	14.66% 78	33.83% 180	532	2.70

## Bersted Neighbourhood Development Plan 2014-2029

**Q24 Are there any areas in Bersted where you consider parking to be a particular problem? Please rate the areas below from 1 to 5 where 1 is most concerned and 5 is not concerned at all**

Answered: 583 Skipped: 108



	1	2	3	4	5	Total
Stroud Green	21.76% 84	11.40% 44	20.73% 80	13.21% 51	32.90% 127	386
Whiteways	22.66% 92	12.81% 52	20.44% 83	12.32% 50	31.77% 129	406
South Way	17.97% 71	16.46% 65	24.30% 96	14.94% 59	26.33% 104	395
Chichester Road	28.44% 126	18.74% 83	22.12% 98	9.48% 42	21.22% 94	443
Central Parade Shops	43.20% 213	24.95% 123	16.84% 83	4.46% 22	10.55% 52	493
Durlston Drive	45.29% 231	19.80% 101	17.06% 87	6.08% 31	11.76% 60	510
Bersted Park/Willows Edge	10.90% 41	12.50% 47	22.87% 86	15.69% 59	38.03% 143	376

## Bersted Neighbourhood Development Plan 2014-2029

### Q25 Please give details of any other roads that cause particular concern

Answered: 71 Skipped: 620

All new development to have wider roads and lay byes . At least 2 car driveways.  
any road junction as these are often obscured by park traffic, including parking directly opposite the junction eg 'T' junction  
Areas where there are schools-drop off/pick up of children  
As we no longer have a car we cannot give you anymore information  
Ash Grove, Fairlands, Hazel Road  
Ash Grove. Trees Estate.  
Ashurst Close  
B. Park / W. Edge :Insufficient off road parking provided by developments-Elbridge drive is already congested and site near  
barton road at school times.  
Bedford Ave people park from other areas in our road blocking my vision and drive  
Bedford Avenue, Newtown Avenue  
Bedford road  
bersted green for doctors surgery.  
Birdham Close  
Cars parked on road on Chalcraft lane near pink pub.  
Central Avenue junction with Chichester Road.  
Central Drive and Avenue  
Central Drive. Newtown ave.  
Central Drive. Newtown Avenue.  
Chichester Road Junction with Barn Lane  
Clydesdale Gardens  
Corbishley Road, Orchard Way  
Durlston Drive  
Durlston Drive.  
Durslton Drive.  
Durstun Drive is getting dangerous  
Frandon road.  
Greencourt Drive  
Greencourt Drive at junction of South Way.  
Greenwood Close. People park on the pavement.  
Hawthorn road. (chi road end).  
Hazel road  
Laburnum Grove (1) Woodlands (1) Corbishley Road (1)  
Laburnum Grove from Sept 2014 when primary School opens  
Laburnum Grove, Hazel Road, Oak Grove  
Linden Road  
Main road outside Laburnham School, especially when Rowan way closed.  
markfield  
Narrow roads often blocked by inconsiderate residents.  
New Barn Lane  
New Town Avenue  
Newtown avenue  
Newtown avenue. (necessary to partial parking on pavement).  
No just too many cars.

North Bersted Street

North Bersted Street the old end no turning area big enough for a vehicle to turn parked vehicle by berry lane mak  
not familiar with these roads.

not knowledgeable enough.

on bend on sherwood road. cars and lorries parked on both sides of the bend.

Open-Ended Response

Orchard Way

Orchard Way

Orchard way

Orchard way.

Orchards way, Corbishley road.

Osprey gardens.

Parking N.Bersted post office is bad.

Parking on dropped curbs.

Parking on pavement is a hazard.

Rowan Way

Sherwood Road

Sherwood road.

Shripney

Stroud green-cant park outside my house because of people picking up their children.

Stroud green-they park on the grass and verges and ruin it.

Tesco express.

The Croft

The road from Chalcraft lane to the community centre.

Town cross avenue. Hillborough road.

woodlands

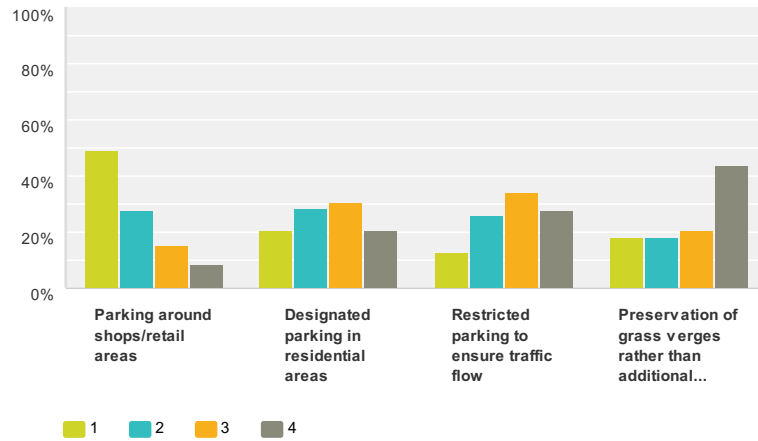
Woodlands Road

Woodlands Road from Ravens Way south to Hazel Road

## Bersted Neighbourhood Development Plan 2014-2029

**Q26 Regarding parking provision, which is the most important in your opinion? Please rank 1-4 where 1 is most important and using each number only once:**

Answered: 565 Skipped: 126

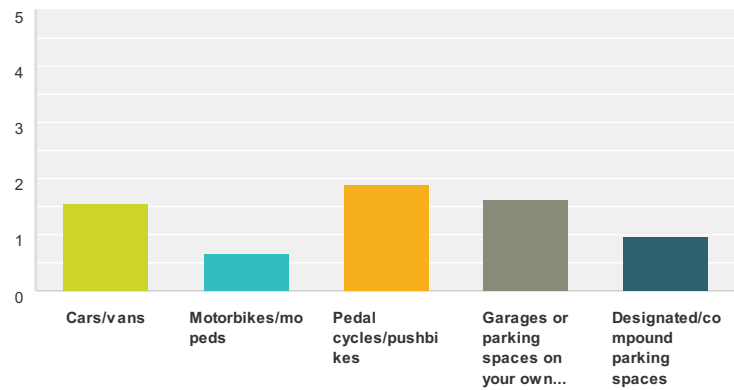


	1	2	3	4	Total	Average Ranking
Parking around shops/retail areas	49.20% 278	27.43% 155	15.04% 85	8.32% 47	565	3.18
Designated parking in residential areas	20.39% 115	28.55% 161	30.32% 171	20.74% 117	564	2.49
Restricted parking to ensure traffic flow	12.39% 70	26.19% 148	33.98% 192	27.43% 155	565	2.24
Preservation of grass verges rather than additional parking spaces	17.91% 101	17.91% 101	20.57% 116	43.62% 246	564	2.10

## Bersted Neighbourhood Development Plan 2014-2029

### Q27 How many of the following does your household have?

Answered: 628 Skipped: 63



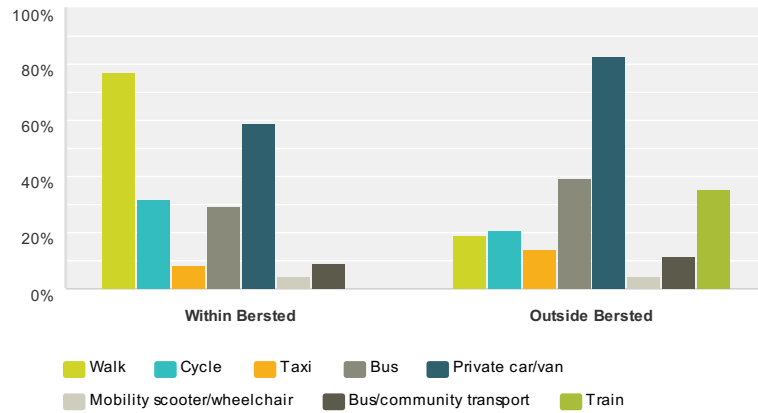
Answer Choices	Average Number	Total Number	Responses
Cars/vans	2	888	569
Motorbikes/mopeds	1	56	83
Pedal cycles/pushbikes	2	611	320
Garages or parking spaces on your own property	2	787	483
Designated/compound parking spaces	1	148	151
<b>Total Respondents: 628</b>			



## Bersted Neighbourhood Development Plan 2014-2029

### Q28 What method of transport do you use within Bersted and for travelling beyond?

Answered: 680 Skipped: 11

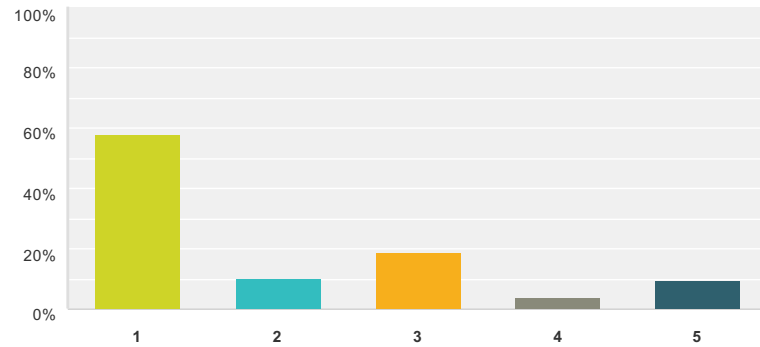


	Walk	Cycle	Taxi	Bus	Private car/van	Mobility scooter/wheelchair	Bus/community transport	Train	Total Respondents
Within Bersted	77.13% 516	31.99% 214	8.37% 56	29.45% 197	59.19% 396	4.33% 29	8.82% 59	0.00% 0	669
Outside Bersted	18.87% 120	20.75% 132	13.84% 88	39.31% 250	83.18% 529	4.56% 29	11.48% 73	35.69% 227	636

## Bersted Neighbourhood Development Plan 2014-2029

**Q29 Would you like to see cycle paths in the Parish extended? Please select from 1 to 5 where one is you would like and 5 is where you would be very much against this.**

Answered: 638 Skipped: 53

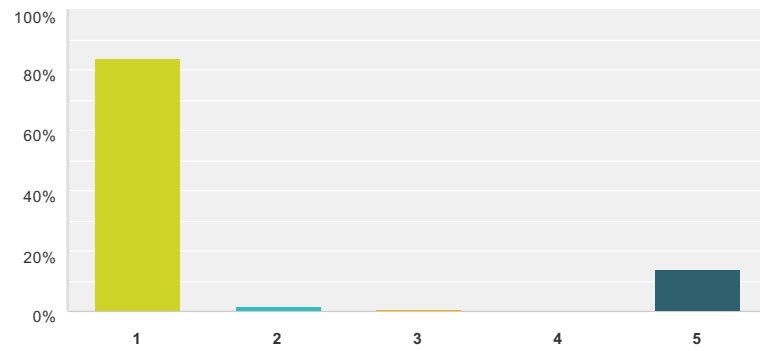


Answer Choices	Responses	Count
1	57.84%	369
2	10.34%	66
3	18.65%	119
4	3.76%	24
5	9.40%	60
<b>Total</b>		<b>638</b>

## Bersted Neighbourhood Development Plan 2014-2029

**Q30 Are you satisfied with the current level of street lighting? Please score from 1 to 5 where 1 is satisfied and 5 is not satisfied at all**

Answered: 672 Skipped: 19



Answer Choices	Responses	
1	83.78%	563
2	1.34%	9
3	0.60%	4
4	0.15%	1
5	14.14%	95
<b>Total</b>		<b>672</b>

## Bersted Neighbourhood Development Plan 2014-2029

### Q31 Please give details of any road causing concern.

Answered: 50 Skipped: 641

3 am no lights when I get back from clubbing.

All Alleyways

All roads with new streetlights

All with the new lights going off overnight.

Barn lane, Shripney.

Berghestede Road

Chalcroft Lane

Charlcroft lane.

Chichester road.

Church Lane is pitch black during early hours of morning through October except for lighting that allows light to shine up rather than down

In general.

Lighting is not needed.

Lights go off too early

mackintosh drive

Most street light go off too early at night.

Newbarn lane, Jubilee.

No lights after midnight. Leaves area vulnerable

no sufficient lighting on a green fields behind sherwood drive.

North Bersted Street.

North Bersted the old end

On stroud green lights off to early.

Open-Ended Response

Pay for lighting in shearwater drive

Please give details of any road causing concern.

Plover Close

Romney broadwalk go off to early.

Rowan Way

Rowan Way

Shripney

Shripney Lane

shripney road

Shripney road

Shripney Road

Shripney Road From poplars to Rowan roundabout

Shripney road between Tesco and Halfords roundabout. We have been told there will be none until there is a fatality.

shripney road from poplars park going towards matalan. we have no lighting at all

Shripney road north of Burger King.

Shripney road to Rowan way.

shripney road, rowan way junction south side.

stroud green

To bright-Central avenue.

To many. Waste of electricity.

Too dark

Too dark generally, especially between 1 and 6 am

Van Gogh Place after 12 midnight

Van gogh place-parents driving too fast to/from Bartons school.

Van Gough PLace (49)

Vangogh place.

Vehicles at risk with street lights going off early.

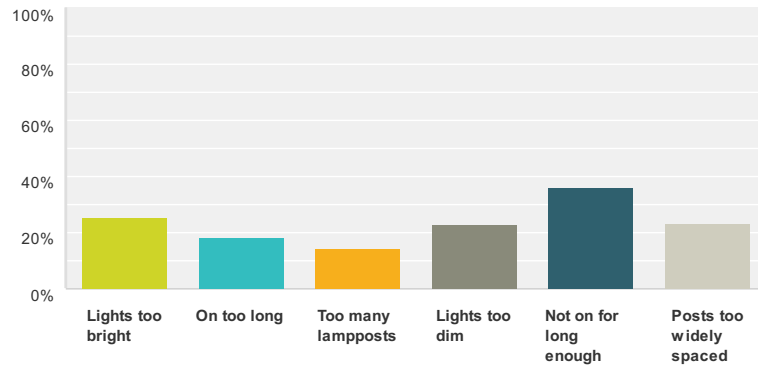
Very dark between new lampposts and go off too early.

Willows edge through-out.

## Bersted Neighbourhood Development Plan 2014-2029

### Q32 What do you consider the problem to be?

Answered: 161 Skipped: 530

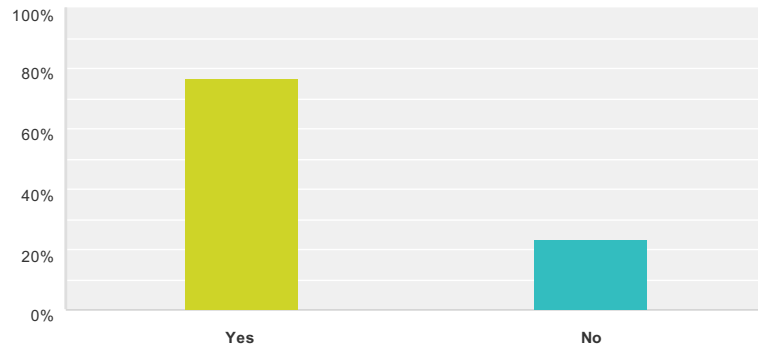


Answer Choices	Responses	
Lights too bright	25.47%	41
On too long	18.63%	30
Too many lampposts	14.29%	23
Lights too dim	22.98%	37
Not on for long enough	36.02%	58
Posts too widely spaced	23.60%	38
<b>Total Respondents: 161</b>		

## Bersted Neighbourhood Development Plan 2014-2029

### Q33 Do you consider bus services in the Parish to be adequate.

Answered: 584 Skipped: 107



Answer Choices	Responses	Count
Yes	76.71%	448
No	23.29%	136
Total		584

#### 66 bus

#### A29

All areas of Bersted, as the bus service stops running too early in the evening.

Any time earlier/later

#### Barnham

Barnham to Bognor.

Bersted park to Durlston drive

Bersted to town

Bus service stops at 6pm and is not available at all in Rowan Way on Sunday

Bus service through Stroud Green & West Meads not enough

Buses are far too expensive.

Buses shouldn't come near Bartons School.

Buses stop running too early

Chalcraft road to town.

Chalcraft lane.

Do not use buses.

Don't use

Don't use

Don't use the bus

Don't know as don't use.

Frandon road/cut times for bus.

Hawthorne Road

Hazel Road/ Woodlands Road on Sundays both winter and summer

I believe West Meads needs more

I think the current infrastructure for bus stops should be updated especially on Chichester road

If No please state area of concern

Lower Rowans way.

N Bersted St

Need Sunday and bank holiday services.

Need to run later and on Sundays.

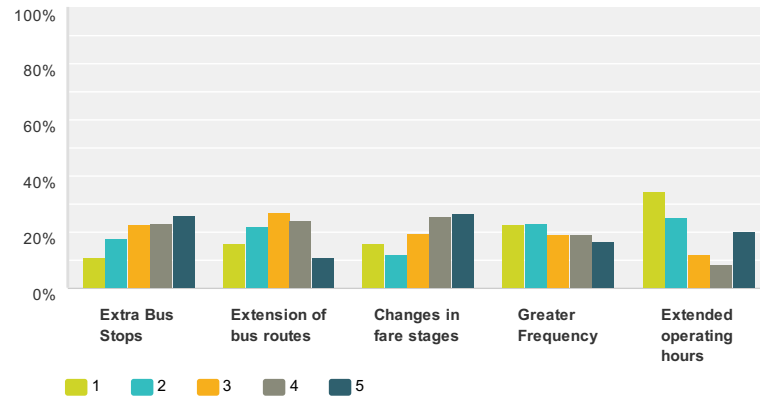
No bus service from Bersted to St Richards Hospital

No buses on sundays  
no later buses  
No local bus on Sundays  
No night buses from clubs! airport!  
No Sunday service + early finish  
No sundy service.  
North Bersted Street  
Not enough service  
Not enough to Stroud Green and Chalcraft Lane  
not knowledgeable  
Not very reliable  
On Sundays there is only the 700 Bus service.  
overpriced  
Right across the region  
rowan way  
Rowan way  
S. Bersted buses do not wait for you.  
Service to town/and Aldwick road. Bad at weekends, no service from chi road.  
shripnet road  
shripney  
Shripney  
Shripney Rd  
Shripney rd-chichester  
Shripney Road  
shripney road  
Shripney Road  
shripney road  
Shripney Road to and from Walberton  
Shripney Road to Barnham  
Shripney Road too infrequent  
Shripney road.  
stroud green  
Stroud Green  
Stroud Green - A 2-hourly service, but needs more people to use it before bus service can be increased  
Stroud Green buses 1 every hour and stop at 6 p.m  
stroud green drive  
Stroud Green/ West Meads - Only every 2 hours?  
Sunday service  
sunday service  
Sunday Service Star 1/2  
Sunday servive  
sundays/ bank holidays virtually none.  
The whole of Bognor Regis and beyond  
There's not enough in most areas. A bus route has been taken away most years.  
they stop running too early in the day.  
Weekdays but not for Sundays  
West Meads  
West meads and stroud green now only every 2hrs.  
WILLOWS EDGE  
Yapton to Bognor

## Bersted Neighbourhood Development Plan 2014-2029

**Q34 Please rank 1 to 5 which of the following you consider would best improve services where 1 would give the most improvement**

Answered: 436 Skipped: 255



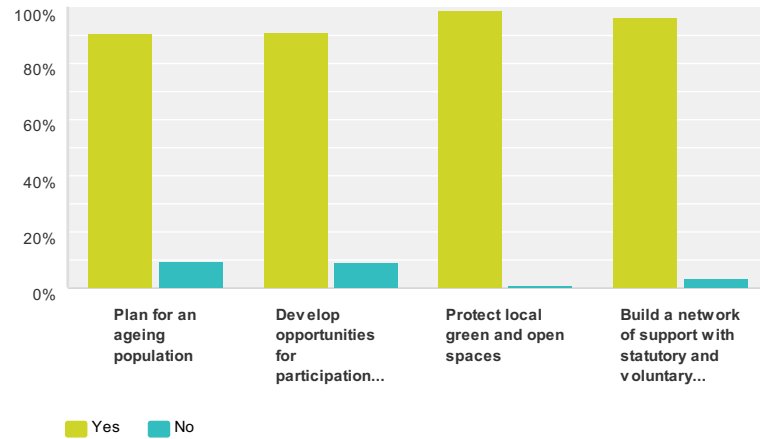
	1	2	3	4	5	Total	Average Ranking
Extra Bus Stops	10.78% 47	17.66% 77	22.48% 98	23.17% 101	25.92% 113	436	2.64
Extension of bus routes	15.83% 69	22.25% 97	26.83% 117	24.08% 105	11.01% 48	436	3.08
Changes in fare stages	16.06% 70	12.16% 53	19.72% 86	25.46% 111	26.61% 116	436	2.66
Greater Frequency	22.71% 99	23.17% 101	18.81% 82	18.81% 82	16.51% 72	436	3.17
Extended operating hours	34.48% 150	24.83% 108	12.18% 53	8.51% 37	20.00% 87	435	3.45



## Bersted Neighbourhood Development Plan 2014-2029

### Q35 Community Leisure and Wellbeing The space and facilities around us contribute to our sense of place and wellbeing. Do you agree with a plan that seeks to:

Answered: 679 Skipped: 12

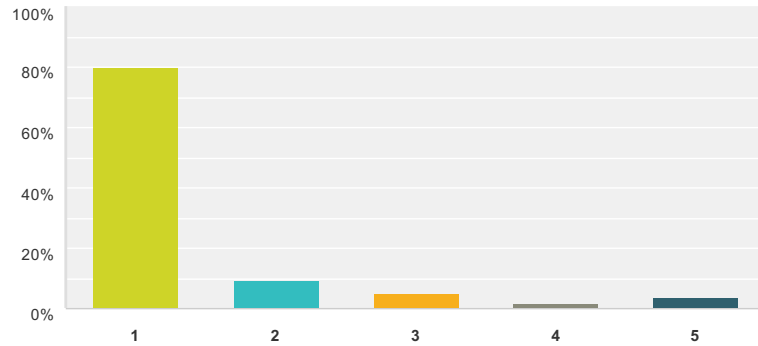


	Yes	No	Total
Plan for an ageing population	90.73% 587	9.27% 60	647
Develop opportunities for participation in sport and leisure activities	91.11% 574	8.89% 56	630
Protect local green and open spaces	99.10% 657	0.90% 6	663
Build a network of support with statutory and voluntary providers to enhance health care provision, particularly addressing shortages	96.52% 611	3.48% 22	633

## Bersted Neighbourhood Development Plan 2014-2029

**Q36 How important is it to retain green spaces within the Parish? Please score 1 to 5 where 1 is most important.**

Answered: 666 Skipped: 25



Answer Choices	Responses	
1	80.18%	534
2	9.16%	61
3	5.11%	34
4	1.80%	12
5	3.75%	25
<b>Total</b>		<b>666</b>

## Bersted Neighbourhood Development Plan 2014-2029

### Q37 Is there a green space in the parish that you particularly enjoy?

Answered: 194 Skipped: 497

All green spaces are very important to me.  
All of them x 8  
berry lane, jubilee fields.  
Bersted Brook, Hotham Park  
Bersted Brooks x 70  
Bersted brooks (no caravans).  
Bersted Brooks (where you can walk your dog)  
Bersted Brooks and Bersted park countryside walk.  
Bersted brooks, Chalcraft area, Bersted green.  
Bersted Brooks, except for high levels of litter I would willingly join a community litter pick in any area of the parish and provide inscentives to get house holders to clean up their property  
Bersted Brooks, Jubilee fields.  
Bersted Brooks, Trees Estate Park.  
Bersted Brooks; All green areas on trees estate and Laburnum Grove recreation Garden  
Bersted Brooks/Berry lane are.  
Bersted Green x 7  
Bersted Green recreation ground  
Bersted Green, bottom of Woodlands road, Rowan Way  
Bersted Green, top of Rowan way, Bersted Brooks  
Bersted park  
Bersted park  
bersted park green.  
BERSTED PARK LAKE  
bersted street  
Between Plover Close/Ravens Way and Berghestede Road  
by the new road North Bersted Street side  
Chalcraft Playing Field  
Chalcroft fields  
Community centre green and adjacent field footpaths.  
Farmers fields.  
Field adjacent Jubilee Hall.  
Field behind New Park Lane  
Fitness walk in Bersted park.  
Hotham park x 2  
It has all been built on.  
Jubilee  
Jubilee Field x 27  
Jubilee playing fields/ Willows Edge reservoir  
Jubilee playing fields/play park.  
Jubilee playing fields/skate park on site 6.  
Jubilee Recreation Ground  
Jubilee Sports Field  
Jubilee sports fields.  
Jubilee.  
Many  
Nature trail  
Never been there.  
New open area North Bersted street.

North Bersted Fields

North Bersted park.

Not in West Sussex.

Off Barton Road

Open-Ended Response

Park behind doctors.

Playing field by Durlston shops.

pond at bersted park

Pond between Willows edge and Bersted park estates.

pond willow edges

Public footpaths around the fields off Chalcroft Lane

rowan way

Rowan Way

Rowan Way where development is in progress - Being spoilt

Shearwater drive

Shripney Green

The allotments.

the development of the new green area between willows edge and Bersted park although the paths aren't finished and the

The green space I enjoyed was replaced by the caravan site.

The little willow pond (used to enjoy the fields beyond it, now covered in housing and "civilized parkland"...

The new village green and lake

There is none here.

Trim Trail and Duck Pond

West meads park.

Wildbrooks

Willow Pond

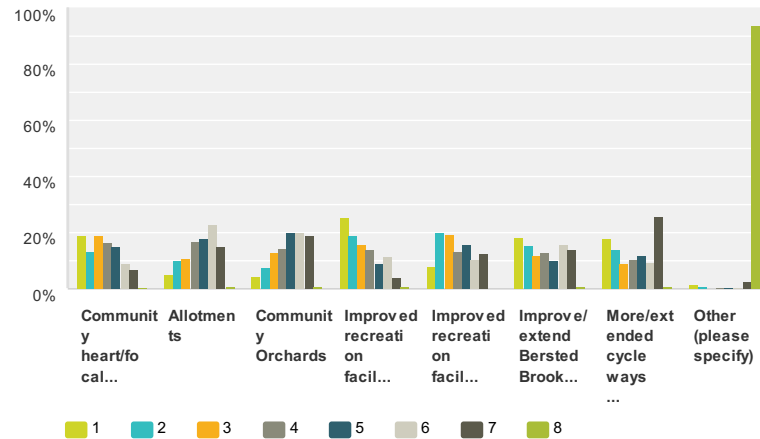
Willow pond

Willow pond and area behind Bersted park.

## Bersted Neighbourhood Development Plan 2014-2029

**Q38 If the Parish was to receive monies from development to spend locally how would you like to see it spent? Please rank the following 1 to 8 where 1 is your preferred option and using each number only once.**

Answered: 569 Skipped: 122



	1	2	3	4	5	6	7	8	Total	Average Ranking
Community heart/focal point	18.98% 108	13.71% 78	19.16% 109	16.70% 95	15.11% 86	8.79% 50	7.21% 41	0.35% 2	569	5.48
Allotments	4.92% 28	10.19% 58	11.25% 64	17.05% 97	17.75% 101	22.85% 130	14.76% 84	1.23% 7	569	4.34
Community Orchards	4.57% 26	7.38% 42	13.01% 74	14.41% 82	20.21% 115	20.21% 115	18.98% 108	1.23% 7	569	4.19
Improved recreation facilities for children	25.48% 145	18.80% 107	16.17% 92	14.24% 81	8.79% 50	11.60% 66	4.04% 23	0.88% 5	569	5.83
Improved recreation facilities for adults	8.08% 46	19.86% 113	19.33% 110	13.71% 78	15.82% 90	10.54% 60	12.65% 72	0.00% 0	569	5.08
Improve/extend Bersted Brooks Nature Reserve	18.45% 105	15.29% 87	11.78% 67	13.01% 74	10.02% 57	16.17% 92	14.06% 80	1.23% 7	569	5.08
More/extended cycle ways and footways	18.10% 103	13.88% 79	9.14% 52	10.54% 60	11.78% 67	9.49% 54	26.01% 148	1.05% 6	569	4.78
Other (please specify)	1.41% 8	0.88% 5	0.18% 1	0.35% 2	0.53% 3	0.35% 2	2.28% 13	94.02% 535	569	1.22

## Bersted Neighbourhood Development Plan 2014-2029

### Q39 I would like to see money spent on:

Answered: 36 Skipped: 655

Again I say more seating and possibly planters for flowers.

All okay really.

Anything for people to move? h

cleaning up the streets weeding paths and gutters cutting back overgrown hedges planting trees

Clearing public footpaths

Community care/craft centre

Dog walking areas

Drop ins for singletons.

Facilities for families and infrastructure

Facilities for children.

Field adjacent to Chalcraft Lane and the cemetery

Flood defenses!

Flood prevention.

Footpaths.

Historical facts about Bersted

I would like to see money spent on:

Improving the condition of roads

In new housing area

It could be spent on keeping Parish tidy, so maybe more litter/ dog bins; or to improve bus services

Land Drainage

Library in North Bersted

Library with cafe. Maybe staffed by volunteers with council support.

More opportunities for the elderly during the daytime with better public transport during those hours

More recreation facilities for 50 year olds.

Open-Ended Response

Pot Holes need to be fixed.

Providing community alternative energy sources, such as community solar panels, geothermal heating facilities

Pub

Recreation for teenagers who are too young for adult clubs. Make membership affordable for all.

Remove grass after cutting verges

Repairing the appalling road surfaces

Restaurants

Road and Pavement repair

Shops

Sort out the floods.

The Brooks

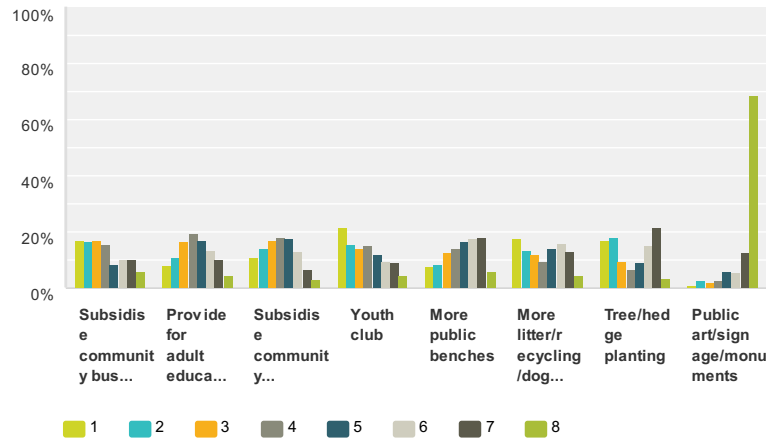
Trees planted

Verge Markers

## Bersted Neighbourhood Development Plan 2014-2029

**Q40 If money were available from other sources, where do you consider it would be best spent? Please rank the following 1-8, where 1 is your preferred option and using each number only once:**

Answered: 569 Skipped: 122



	1	2	3	4	5	6	7	8	Total	Average Ranking
Subsidise community bus services	16.87% 96	16.70% 95	16.87% 96	15.64% 89	8.26% 47	9.84% 56	9.84% 56	5.98% 34	569	5.20
Provide for adult education	7.91% 45	11.25% 64	16.34% 93	19.51% 111	16.87% 96	13.53% 77	10.02% 57	4.57% 26	569	4.70
Subsidise community centre(s)	10.90% 62	14.06% 80	16.87% 96	18.10% 103	17.57% 100	13.18% 75	6.50% 37	2.81% 16	569	5.03
Youth club	21.27% 121	15.29% 87	14.06% 80	14.76% 84	11.78% 67	9.67% 55	8.79% 50	4.39% 25	569	5.33
More public benches	7.38% 42	8.61% 49	12.65% 72	13.88% 79	16.34% 93	17.57% 100	17.75% 101	5.80% 33	569	4.24
More litter/recycling/dog bins	17.40% 99	13.71% 78	11.95% 68	9.31% 53	14.06% 80	15.99% 91	13.18% 75	4.39% 25	569	4.88
Tree/hedge planting	17.22% 98	18.10% 103	9.49% 54	6.33% 36	9.14% 52	14.94% 85	21.44% 122	3.34% 19	569	4.81
Public art/signage/monuments	1.05% 6	2.28% 13	1.76% 10	2.46% 14	5.98% 34	5.27% 30	12.48% 71	68.72% 391	569	1.81

## Bersted Neighbourhood Development Plan 2014-2029

### Q41 Do you have any other suggestions?

Answered: 35 Skipped: 656

Additional Grass Cutting

Anti-vandalism measure

As above, Providing community alternative energy sources, such as community solar panels, geothermal heating facilities

Community orchard=good idea-i will help plant!

community projects where all ages could become involved in improving and maintaining their parish

Do you have any other suggestions?

Elderly and young can share community spaces as different needs at different times.

Flood defences!

Footpaths

Local buses on Sunday's and bank holidays.

More clubs for children.

More cycle paths.

More policing in area.

More public toilets.

no

no

No

No dog bin at all on stroud green despite asking.

No preferences.

No so called art like the abomination in the centre of Bognor.

Open-Ended Response

Planters.

Remove green waste free of charge.

Secure funded area for dogs to run safely.

Swimming pool

The Pier.

There are inadequate dog bins throughout the area

Tidy up area by shops at Central Avenue

Trees are not kept in check causing accidents where wet leaves are not cleared away

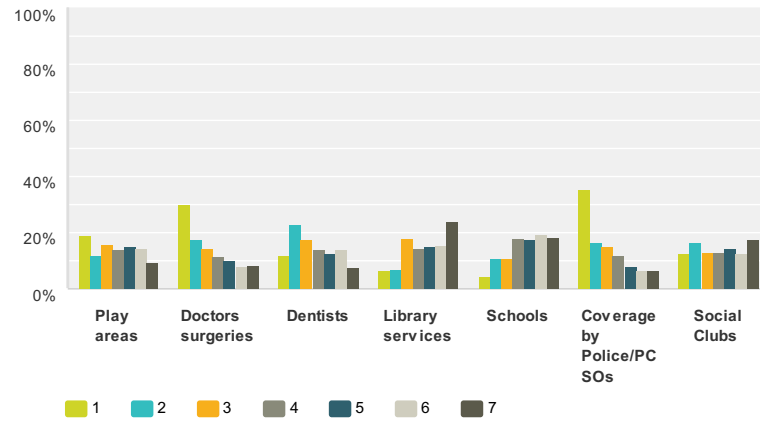
We need more local facilities for both young and older people.



## Bersted Neighbourhood Development Plan 2014-2029

**Q42 Do you view the following community facilities as needing improvement. Please score one where you consider improvement is necessary and 5 where you consider no improvement is necessary.**

Answered: 485 Skipped: 206

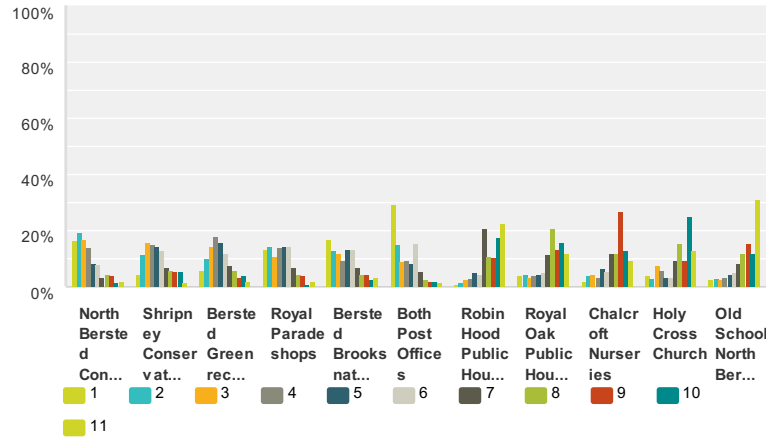


	1	2	3	4	5	6	7	Total
Play areas	19.11% 86	12.22% 55	16.22% 73	13.78% 62	14.89% 67	14.44% 65	9.33% 42	450
Doctors surgeries	30.13% 138	17.69% 81	14.63% 67	11.35% 52	9.83% 45	7.86% 36	8.52% 39	458
Dentists	11.85% 55	22.84% 106	17.46% 81	13.79% 64	12.72% 59	13.79% 64	7.54% 35	464
Library services	6.33% 28	7.01% 31	17.87% 79	14.25% 63	14.93% 66	15.38% 68	24.21% 107	442
Schools	4.59% 20	10.78% 47	10.78% 47	18.12% 79	17.66% 77	19.72% 86	18.35% 80	436
Coverage by Police/PCSOs	35.27% 164	16.56% 77	14.84% 69	12.04% 56	7.96% 37	6.67% 31	6.67% 31	465
Social Clubs	12.56% 56	16.59% 74	13.23% 59	13.23% 59	14.35% 64	12.56% 56	17.49% 78	446

## Bersted Neighbourhood Development Plan 2014-2029

**Q43 Which of the following buildings in Bersted do you consider should be protected as community assets. Please rank each area 1 to 11 where you consider 1 as being the most important, and include your own suggestion(s):**

Answered: 560 Skipped: 131



	1	2	3	4	5	6	7	8	9	10	11	Total	Average Ranking
North Bersted Conservation Area	16.43% 92	19.64% 110	16.96% 95	14.11% 79	8.75% 49	8.04% 45	3.75% 21	4.64% 26	4.11% 23	1.61% 9	1.96% 11	560	8.07
Shripney Conservation Area	4.29% 24	11.43% 64	16.25% 91	15.00% 84	14.64% 82	12.86% 72	6.96% 39	6.07% 34	5.71% 32	5.36% 30	1.43% 8	560	6.96
Bersted Green recreation ground	6.07% 34	10.18% 57	14.29% 80	18.21% 102	16.25% 91	11.79% 66	7.68% 43	6.07% 34	3.75% 21	3.93% 22	1.79% 10	560	7.11
Royal Parade shops	13.57% 76	14.29% 80	11.07% 62	14.11% 79	14.29% 80	14.46% 81	6.79% 38	4.46% 25	3.93% 22	1.07% 6	1.96% 11	560	7.59
Bersted Brooks nature reserve	16.96% 95	12.86% 72	11.79% 66	9.46% 53	13.57% 76	13.39% 75	6.79% 38	4.64% 26	4.46% 25	2.68% 15	3.39% 19	560	7.47
Both Post Offices	29.29% 164	15.18% 85	8.93% 50	9.29% 52	8.39% 47	15.36% 86	5.36% 30	2.50% 14	2.14% 12	1.96% 11	1.61% 9	560	8.28
Robin Hood Public House, Shripney	0.89% 5	1.61% 9	2.50% 14	2.86% 16	5.00% 28	4.64% 26	21.07% 118	10.89% 61	10.54% 59	17.32% 97	22.68% 127	560	3.72
Royal Oak Public House, Bersted	3.93% 22	4.46% 25	3.75% 21	3.93% 22	4.64% 26	5.00% 28	11.43% 64	21.25% 119	13.39% 75	16.07% 90	12.14% 68	560	4.42
Chalcroft Nurseries	2.14% 12	4.11% 23	4.46% 25	3.75% 21	6.43% 36	5.71% 32	12.14% 68	11.96% 67	27.14% 152	12.86% 72	9.29% 52	560	4.39
Holy Cross Church	4.11% 23	3.04% 17	7.32% 41	5.89% 33	3.75% 21	3.57% 20	9.29% 52	15.54% 87	9.46% 53	25.18% 141	12.86% 72	560	4.36
Old School North Bersted Street	2.32% 13	3.21% 18	2.68% 15	3.39% 19	4.29% 24	5.18% 29	8.75% 49	11.96% 67	15.36% 86	11.96% 67	30.89% 173	560	3.63

## Bersted Neighbourhood Development Plan 2014-2029

**Q44 Please state any other buildings in Bersted that you would like to nominate.**

Answered: 10 Skipped: 681

All should be.

Community centre at Jubilee playing fields

Community centre-Chalcraft lane.

I feel this was a difficult question as all of these are assets to our community.

Jubilee town hall.

None of Above

Not familiar with these areas

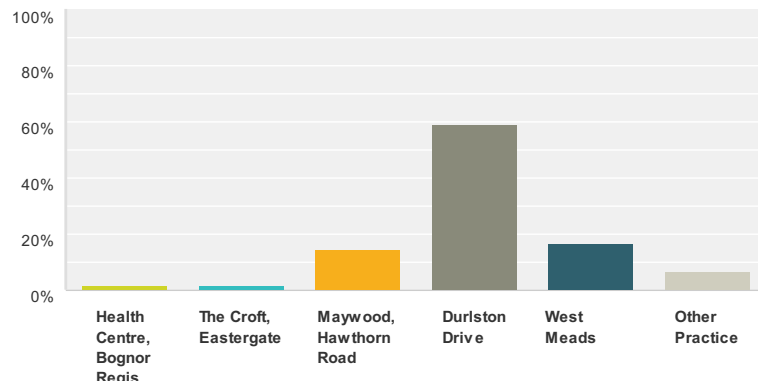
St Mary Magdelene Church

Westloats Lane community centre

## Bersted Neighbourhood Development Plan 2014-2029

**Q45 People have said that there is a long wait to see the doctors and we would like to establish the facts. Where are you registered as a patient?**

Answered: 670 Skipped: 21



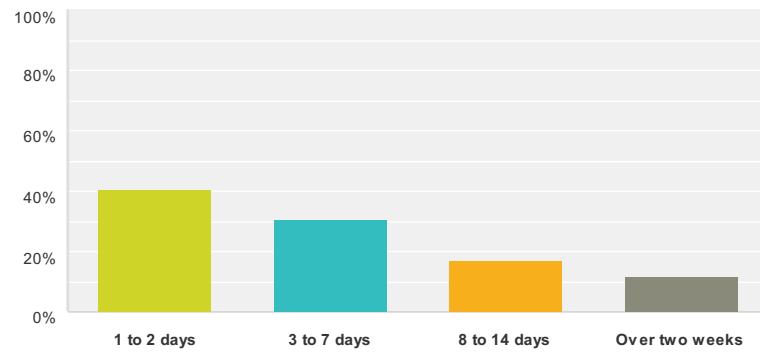
Answer Choices	Responses	
Health Centre, Bognor Regis	1.64%	11
The Croft, Eastergate	1.64%	11
Maywood, Hawthorn Road	14.33%	96
Durlston Drive	59.10%	396
West Meads	16.72%	112
Other Practice	6.57%	44
<b>Total</b>		<b>670</b>

**Avisford Medical Group**  
**Bersted Green**  
**Bersted Green**  
**Bersted Green**  
 bersted green surgery  
**Bersted Green Surgery**  
**Durlston**  
**London**  
**Outside area**  
**Tangmere**  
**Tangmere Medical Centre**

## Bersted Neighbourhood Development Plan 2014-2029

### Q46 How many days did you have to wait for your last appointment?

Answered: 632 Skipped: 59

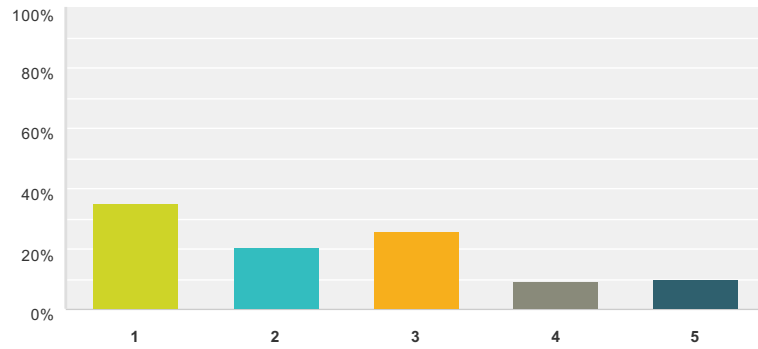


Answer Choices	Responses	
1 to 2 days	40.35%	255
3 to 7 days	30.85%	195
8 to 14 days	17.09%	108
Over two weeks	11.71%	74
<b>Total</b>		<b>632</b>

## Bersted Neighbourhood Development Plan 2014-2029

**Q47 Please state whether you are satisfied with the doctors surgery you attend by rating it 1 where not satisfied at all and 5 where are totally satisfied.**

Answered: 653 Skipped: 38

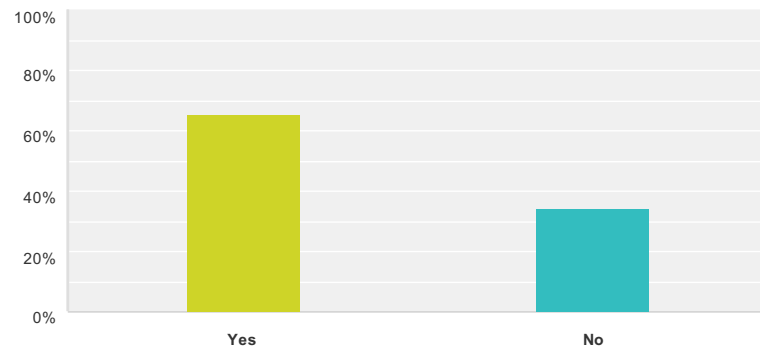


Answer Choices	Responses	
1	35.07%	229
2	20.37%	133
3	25.42%	166
4	9.34%	61
5	9.80%	64
<b>Total</b>		<b>653</b>

## Bersted Neighbourhood Development Plan 2014-2029

### Q48 Do you have access to an NHS dentist?

Answered: 667 Skipped: 24

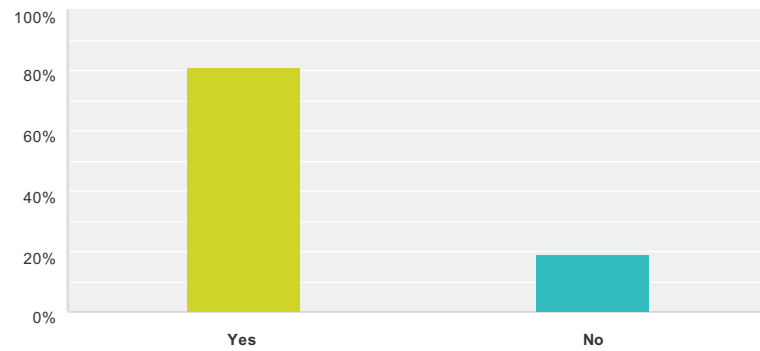


Answer Choices	Responses	
Yes	65.52%	437
No	34.48%	230
<b>Total</b>		<b>667</b>

## Bersted Neighbourhood Development Plan 2014-2029

### Q49 Would you like access to an NHS dentist in Bersted?

Answered: 624 Skipped: 67



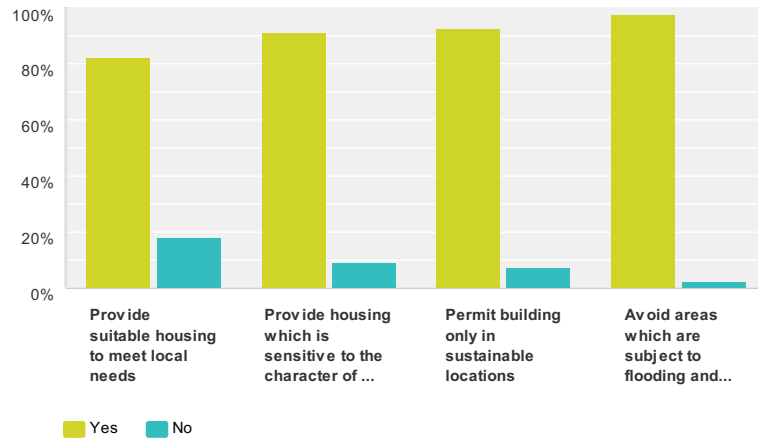
Answer Choices	Responses	
Yes	80.77%	504
No	19.23%	120
<b>Total</b>		<b>624</b>



## Bersted Neighbourhood Development Plan 2014-2029

### Q50 Housing Bersted has to accommodate a further 25 homes to meet the allocation laid down by Arun DC. Do you agree with a Plan which seeks to:

Answered: 678 Skipped: 13

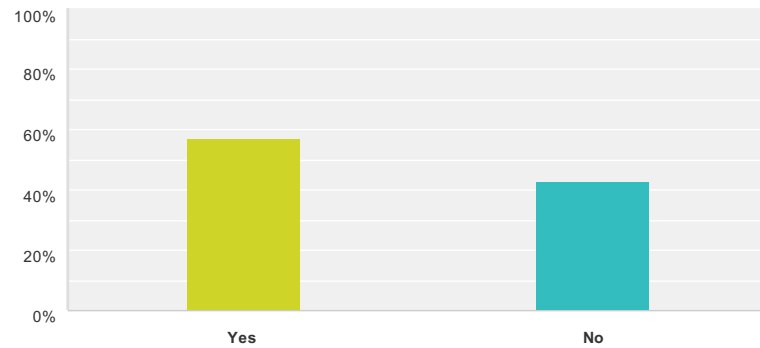


	Yes	No	Total
Provide suitable housing to meet local needs	82.14% 529	17.86% 115	644
Provide housing which is sensitive to the character of its surroundings	91.14% 586	8.86% 57	643
Permit building only in sustainable locations	92.74% 600	7.26% 47	647
Avoid areas which are subject to flooding and drainage issues	97.29% 646	2.71% 18	664

## Bersted Neighbourhood Development Plan 2014-2029

### Q51 Do you agree with a plan that seeks to provide up to 25 homes on the Bartons School site when it becomes available?

Answered: 650 Skipped: 41

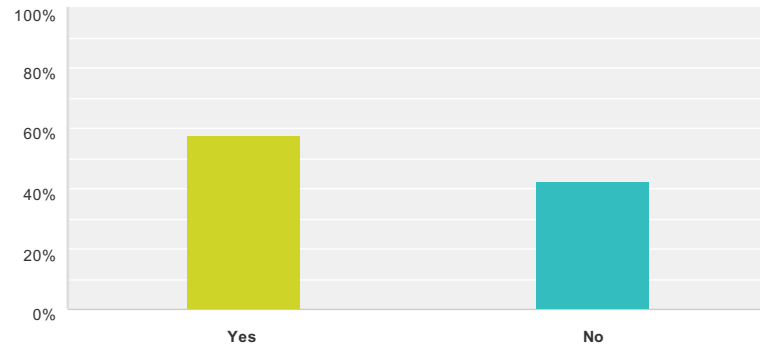


Answer Choices	Responses	
Yes	57.23%	372
No	42.77%	278
<b>Total</b>		<b>650</b>

## Bersted Neighbourhood Development Plan 2014-2029

**Q52 Do you agree with a plan that seeks to provide up to 5 homes on land adjacent to the new Tesco Express/former Rising Sun PH site?**

Answered: 666 Skipped: 25

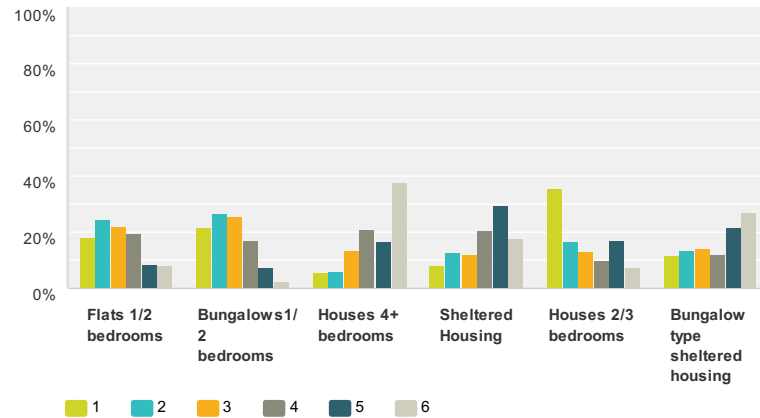


Answer Choices	Responses	
Yes	57.51%	383
No	42.49%	283
<b>Total</b>		<b>666</b>

## Bersted Neighbourhood Development Plan 2014-2029

**Q53 What types of housing do you consider will be needed in Bersted in the next 5 years. Please rank from 1 to 6 where 1 is most wanted and 6 is not needed at all**

Answered: 518 Skipped: 173



	1	2	3	4	5	6	Total	Average Ranking
Flats 1/2 bedrooms	17.76% 92	24.52% 127	22.01% 114	19.31% 100	8.49% 44	7.92% 41	518	4.00
Bungalows 1/2 bedrooms	21.62% 112	26.64% 138	25.29% 131	16.80% 87	7.34% 38	2.32% 12	518	4.31
Houses 4+ bedrooms	5.41% 28	5.98% 31	13.51% 70	21.24% 110	16.41% 85	37.45% 194	518	2.50
Sheltered Housing	8.11% 42	12.55% 65	12.16% 63	20.27% 105	29.34% 152	17.57% 91	518	2.97
Houses 2/3 bedrooms	35.52% 184	16.60% 86	12.93% 67	10.23% 53	16.99% 88	7.72% 40	518	4.20
Bungalow type sheltered housing	11.58% 60	13.71% 71	14.09% 73	12.16% 63	21.43% 111	27.03% 140	518	3.01

## Bersted Neighbourhood Development Plan 2014-2029

**Q54 If you do not agree with these sites  
can you suggest suitable areas where new  
developments should take place in the  
parish?**

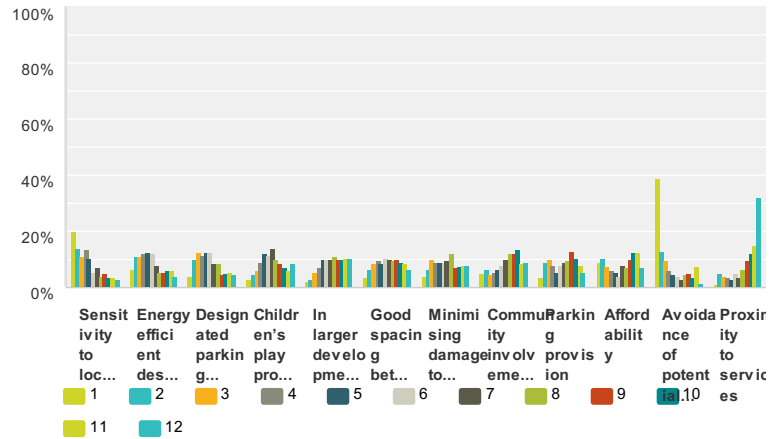
Answered: 45 Skipped: 646

Any place outside Bersted.  
Anywhere, but a green field site.  
Enough have been built already.  
Enough homes already in area.  
Fewer houses on the Tesco plot.  
gingerbread houses with bright buttons and icing sugar windows.  
Houses 1/2 Bedrooms are in short supply in social sector  
I think there is enough already.  
I think we have developed enough. No more houses in Bersted. We need to improve public security.  
If you do not agree with these sites can you suggest suitable areas where new developments should take place in the par  
Mazda garage  
Mazda garage by old White Horse.  
More housing for English! Polish take the piss.  
No more developments.  
NO MORE FLATS  
no more houses.  
No more is needed, Bersted is big enough.  
No more social housing. Causing too many problems.  
None too many houses already. Do not agree with any more housing.  
None, we have plenty enough - unaffordable - empty housing already around here  
None.  
Not green, brownfield sites.  
Oldlands.  
On all Brown belt land there is plenty of it.  
Only bungalows on Barton site as houses will overlook neighbours  
Open-Ended Response  
Paghham/ Rose Green  
Parking issues need to be addressed before housing is built anywhere !  
Play area.  
Recreation ground at Hampshire ave.  
Renoir court (large plot).  
replace the eye sore flats next to bersted green surgery  
site 6  
site 6  
There are already far too many "affordable" homes. Bersted needs a more balanced society.  
there are enough buildings going up now.  
There are enough people living here already  
There has been enough new builds in the area.  
There is enough local housing  
They shouldn't.  
Top of my list bungalow type for disabled  
Use this for additional car parking/easier access to road from car park. Or kick Tesco out and turn back into a pub!  
We do not need any further housing in North Bersted  
We do not need more housing in the area.  
We have enough new properties in the area  
We have enough houses, i don't think we need anymore housing  
Why build too many houses.

## Bersted Neighbourhood Development Plan 2014-2029

### Q55 Where new development does take place what is most important? Please rank 1 to 12 where 1 is most important

Answered: 559 Skipped: 132



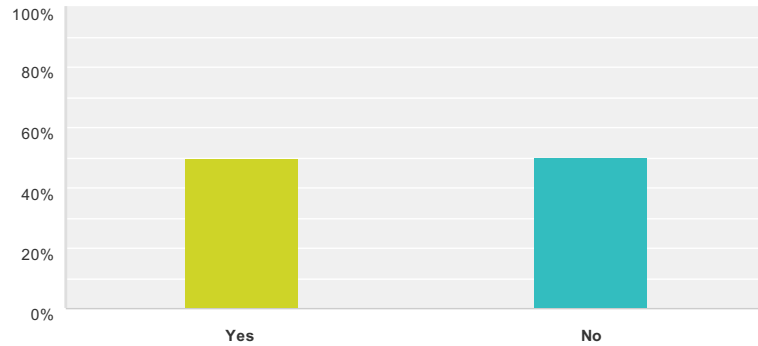
	1	2	3	4	5	6	7	8	9	10	11	12	Total	Average Ranking
Sensitivity to local character and landscaping	19.86% 111	13.95% 78	10.91% 61	13.60% 76	10.38% 58	5.55% 31	6.98% 39	4.11% 23	4.83% 27	3.40% 19	3.40% 19	3.04% 17	559	8.47
Energy efficient design & construction	6.44% 36	11.09% 62	11.09% 62	11.81% 66	12.52% 70	11.99% 67	8.05% 45	5.72% 32	5.37% 30	6.08% 34	6.08% 34	3.76% 21	559	7.33
Designated parking provision & visitor spaces	4.11% 23	10.02% 56	12.52% 70	11.63% 65	12.70% 71	12.52% 70	8.59% 48	8.41% 47	4.47% 25	5.01% 28	5.72% 32	4.29% 24	559	7.21
Children's play provision	3.04% 17	4.65% 26	5.90% 33	8.94% 50	11.99% 67	11.63% 65	14.13% 79	10.20% 57	8.41% 47	6.80% 38	5.90% 33	8.41% 47	559	6.14
In larger developments, local shopping facilities	2.15% 12	2.86% 16	5.55% 31	7.16% 40	9.84% 55	10.20% 57	10.02% 56	10.91% 61	10.02% 56	10.02% 56	10.55% 59	10.73% 60	559	5.44
Good spacing between old and new builds	3.40% 19	6.62% 37	8.41% 47	9.48% 53	8.41% 47	10.38% 58	9.84% 55	9.30% 52	9.84% 55	9.12% 51	8.59% 48	6.62% 37	559	6.19
Minimising damage to views	3.94% 22	6.62% 37	10.20% 57	8.77% 49	9.12% 51	9.12% 51	9.66% 54	11.81% 66	7.16% 40	7.33% 41	8.05% 45	8.23% 46	559	6.30
Community involvement in design at planning stage	5.01% 28	6.44% 36	4.29% 24	5.37% 30	6.44% 36	7.87% 44	9.84% 55	11.99% 67	11.99% 67	13.60% 76	8.41% 47	8.77% 49	559	5.62
Parking provision	3.40% 19	9.12% 51	10.02% 56	7.87% 44	5.72% 32	8.05% 45	8.77% 49	9.48% 53	13.24% 74	10.55% 59	8.23% 46	5.55% 31	559	6.21
Affordability	8.94% 50	10.55% 59	7.51% 42	5.90% 33	5.72% 32	3.94% 22	7.87% 44	7.16% 40	10.20% 57	12.52% 70	12.52% 70	7.16% 40	559	6.19
Avoidance of potential flooding problems	38.82% 217	12.88% 72	9.48% 53	6.08% 34	4.29% 24	3.76% 21	2.86% 16	4.47% 25	5.01% 28	3.40% 19	7.33% 41	1.61% 9	559	9.04
Proximity to services	0.89% 5	5.19% 29	4.11% 23	3.40% 19	2.86% 16	5.01% 28	3.40% 19	6.44% 36	9.48% 53	12.16% 68	15.21% 85	31.84% 178	559	3.87



## Bersted Neighbourhood Development Plan 2014-2029

### Q56 Would you generally support replacing one larger property with several smaller ones?

Answered: 630 Skipped: 61



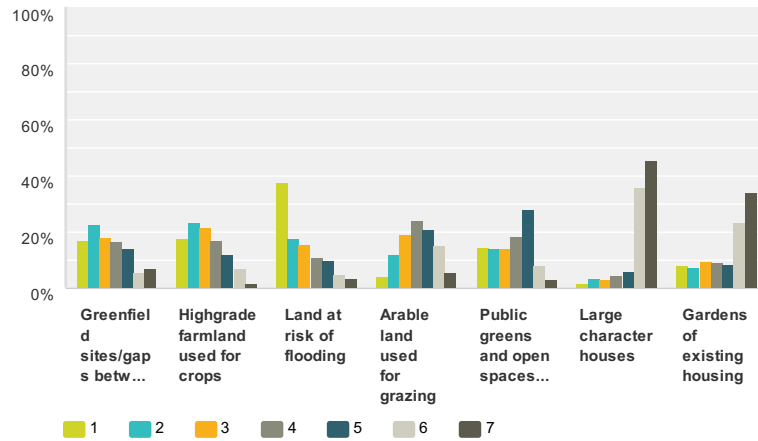
Answer Choices	Responses	
Yes	49.68%	313
No	50.32%	317
<b>Total</b>		<b>630</b>



## Bersted Neighbourhood Development Plan 2014-2029

**Q57 There may be difficult decisions which of the following should be protected? Please rank 1 to 8 where 1 is most important and 8 is least important**

Answered: 584 Skipped: 107



	1	2	3	4	5	6	7	Total	Average Ranking
Greenfield sites/gaps between settlements	16.78% 98	22.26% 130	17.81% 104	16.44% 96	14.21% 83	5.65% 33	6.85% 40	584	4.67
Highgrade farmland used for crops	17.64% 103	23.63% 138	21.40% 125	16.78% 98	12.16% 71	6.85% 40	1.54% 9	584	4.91
Land at risk of flooding	37.67% 220	17.29% 101	15.58% 91	10.79% 63	10.10% 59	4.97% 29	3.60% 21	584	5.32
Arable land used for grazing	3.94% 23	11.82% 69	18.84% 110	24.14% 141	20.89% 122	15.07% 88	5.31% 31	584	3.87
Public greens and open spaces for communal use	14.55% 85	14.04% 82	13.87% 81	18.49% 108	28.08% 164	7.88% 46	3.08% 18	584	4.33
Large character houses	1.37% 8	3.60% 21	3.08% 18	4.45% 26	6.16% 36	35.96% 210	45.38% 265	584	2.00
Gardens of existing housing	8.05% 47	7.36% 43	9.42% 55	8.90% 52	8.39% 49	23.63% 138	34.25% 200	584	2.90

## Bersted Neighbourhood Development Plan 2014-2029

### **Q58 Are there any other areas that should be protected?**

Answered: 14 Skipped: 677

**All equally important.**

**Are there any other areas that should be protected?**

**Areas that would become overcrowded**

**Bersted Brooks**

**Bersted green- field**

**Bognor & Chichester Strategic gap**

**Existing Services (Post offices/ Public houses)**

**Flooding problems**

**Get out of the E.U then we would not need more houses**

**Less rented accommodation: road traffic congestion**

**Need more affordable housing for young families.**

**People need to feel space around them.**

**The shops parade is awful to park. I hardly use it because of this.**

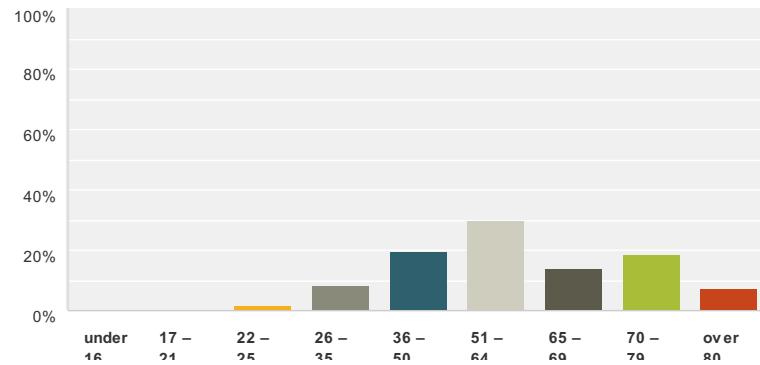
**where there are medium to large garden ban the building of any type on these personal spaces we are not sardines to b**

**Whole area is too congested already.**

## Bersted Neighbourhood Development Plan 2014-2029

### Q59 Your Details It would help us to know a bit about you if possible. Which age group applies to you?

Answered: 679 Skipped: 12

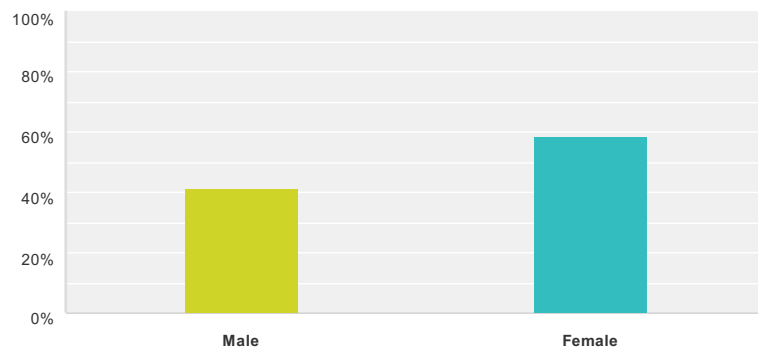


Answer Choices	Responses
under 16	0.00% 0
17 - 21	0.15% 1
22 - 25	1.91% 13
26 - 35	8.39% 57
36 - 50	19.44% 132
51 - 64	29.90% 203
65 - 69	13.99% 95
70 - 79	18.56% 126
over 80	7.66% 52
<b>Total</b>	<b>679</b>

## Bersted Neighbourhood Development Plan 2014-2029

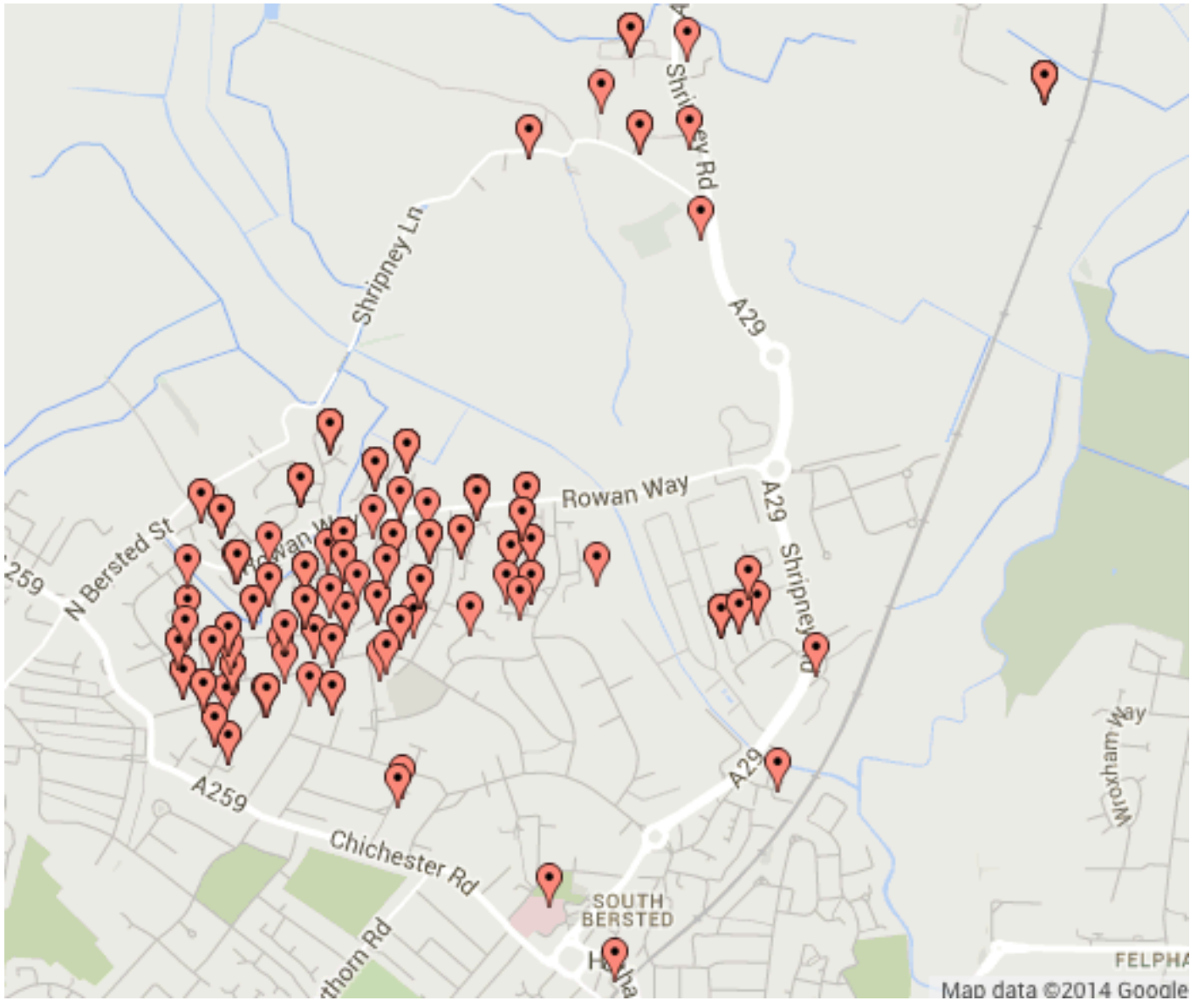
### Q60 What is your gender?

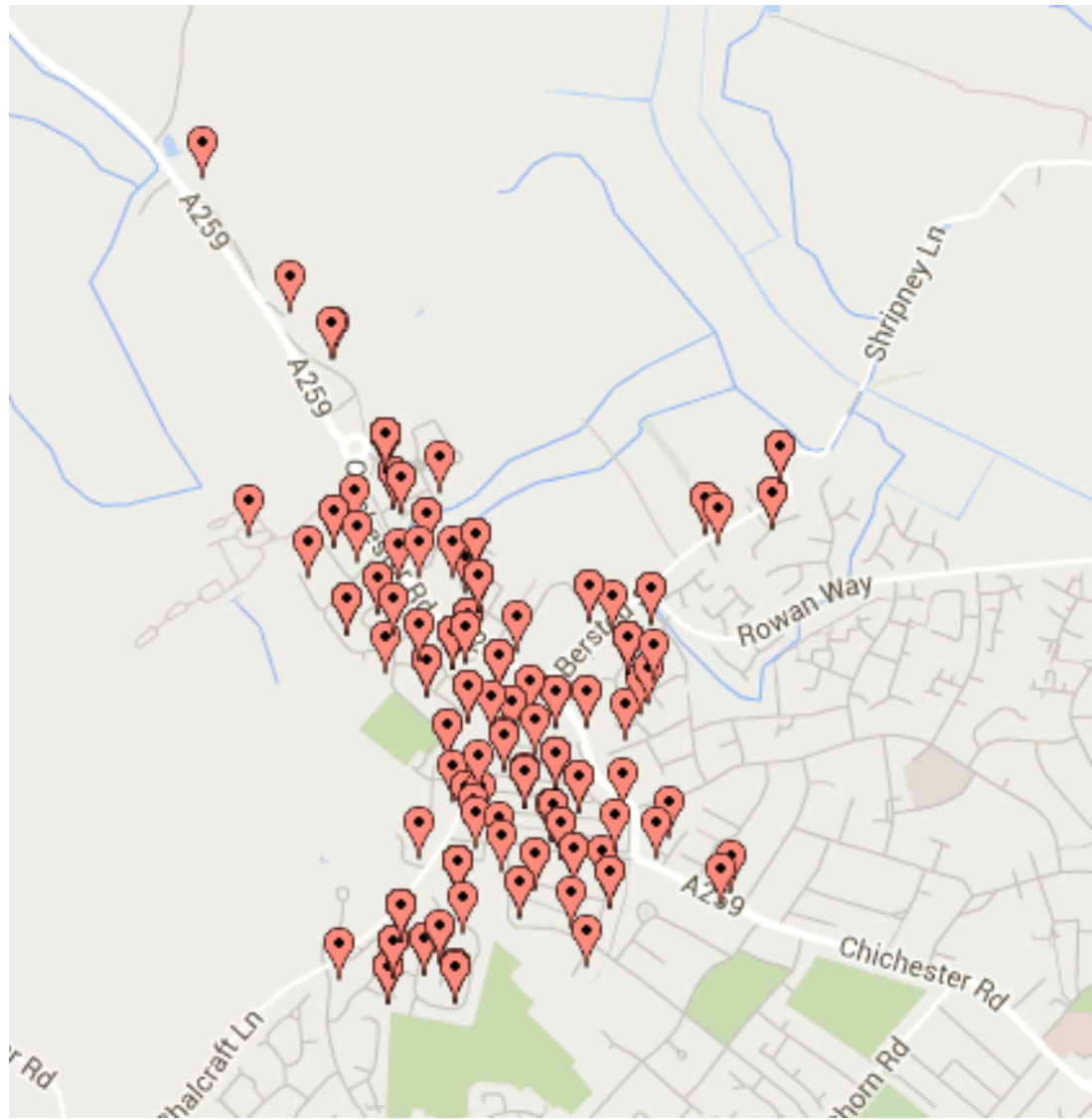
Answered: 655 Skipped: 36



Answer Choices	Responses	
Male	41.22%	270
Female	58.78%	385
<b>Total</b>		<b>655</b>

What is your Postcode?





Bersted Neighbourhood Development Plan 2014-2029

**Q62 Number of occupants in your household?**

Answered: 661 Skipped: 30

**1 x 159**

**2 x 321**

**3 x 85**

**4 x 63**

**5 x 18**

**6 x 4**

**7**

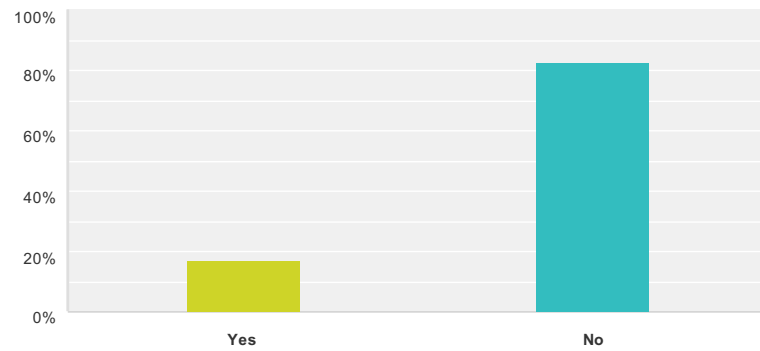
**2 occasionally three**

**2+cat+chickens**

## Bersted Neighbourhood Development Plan 2014-2029

### Q63 Are you looking to downsize/ upsize in the near future?

Answered: 637 Skipped: 54



Answer Choices	Responses	
Yes	17.27%	110
No	82.73%	527
<b>Total</b>		<b>637</b>