













Item 11

# Bersted Parish Council Boundary

## Green Infrastructure Network

Scale: 1:25,000 @ A4  
Heclares of Parish 710.7

**Key:**

-  The Local Planning Authority Boundary of Arun District Council
-  Bersted Parish Boundary
-  Surrounding Arun Parishes
-  Built-Up Area Boundary
-  Gaps Between Settlements
-  Biodiversity Opportunity Area
-  Pagham Harbour Buffer Zone B (5km Buffer)
-  Local Green Space
-  Existing Open Space
-  Water Courses
-  WSSC Public Rights of Way Footpath
-  SDNPA 2019 HRA Buffers SD10



© Arun DC and Crown  
Copyright. All rights reserved.  
Licence No. 100019487, 2022

